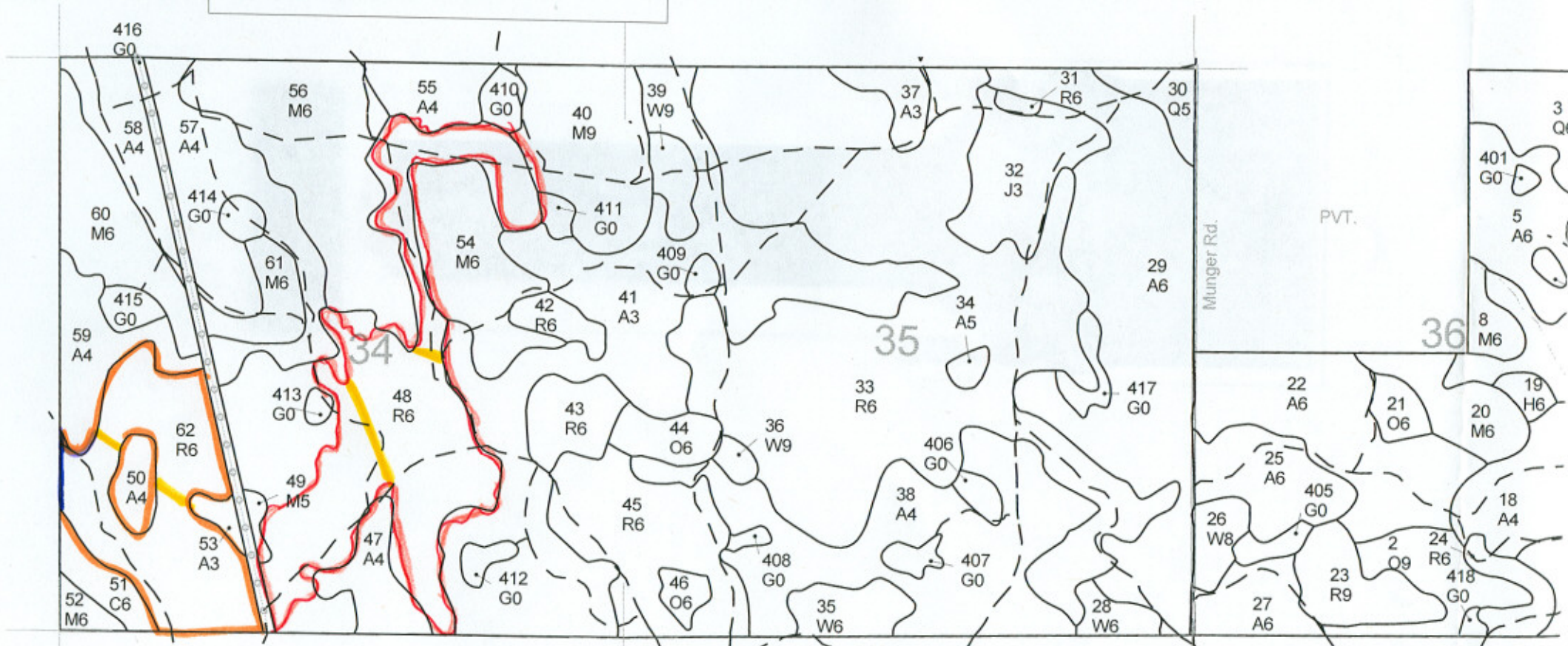






Compartment 172  
 T34N, R2W, Sec. 34-36  
 County: Cheboygan  
 Unit: Gaylord  
 YOE: 2006  
 Acres: 1,749 GIS Calculated  
 Stand Examiner: Shannon Harig  
 Map Revised: 3/25/2004  
 Map Phase: Pre-Review

Gooseneck Red Pine



-  existing red line
-  red line needed
-  blue line needed
-  yellow unit line needed