
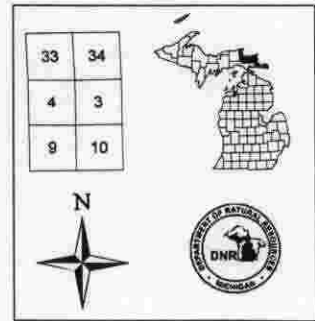




Cover Type

Compartment 18
 T41N, R7E, Sec. 3, 4, 9, 10
 T42N, R7E, Sec. 33, 34
 County: Chippewa
 Unit: Sault Ste. Marie
 YO: 2007
 Acres: 3,671 GIS Calculated
 Stand Examiner: Lucas Merrick
 Map Revised: 3/10/2006
 Map Phase: Post Review



- Legend**
- ◇ Meander Corner
 - Miris Corners
 - Gravel Roads
 - - - Poor Dirt Roads
 - Closed Roads
 - Trails
 - × Gates
 - Cabin
 - × Gravel Pit
 - Posts
 - Snowmobile Trails
 - ORV Trails
 - Stand Boundary
 - A - Aspen
 - B - Paper Birch
 - C - Northern White Cedar
 - F - Upland Spruce or Fir
 - G - Grass
 - L - Lowland Brush
 - M - Northern Hardwoods
 - P - Balsam Poplar, Swamp Aspen, Swamp White Birch
 - Q - Mixed Swamp Conifers
 - T - Tamarack
 - Z - Water
 - Public Gravel Roads
 - Name Water Features

 Red Boundary
 Green Unit

