



















Compartment 117
 T37N, R05W, Sec. 22, 25-27, 34-36
 County: Emmet
 Unit: Gaylord
 YOE: 2009
 Acres: 2,394 GIS Calculated
 Stand Examiner: Shannon Harig
 Map Revised: 8/28/2007
 Map Phase: Post-Review

 Sale Boundary
 Part. Boundary
 Unit Line

Stand # 23 Stocking Density
 (A) (412)0) - 7
 OI Level 3
 Code Level 4
 Cover Type Code

Legend

-  Miris Corners
-  Paved Road
-  County Gravel Road
-  Gravel Road
-  County Poor Dirt Road
-  Poor Dirt Road
-  Closed Road
-  Railroads
-  Intermittent Stream/Drain
-  Stream
-  Lakes and Rivers All
-  Stands
-  Clearcut with Reserves
-  Crown Thinning
-  Other Treatment - See Comments

W Van Rd

Canby Rd

1
E6117-6

2
C6120-6

3
Z500

4
T6121-5

5
T6121-5

22

6
T6121-5

8
A4130-2

7
G310

11
G310




9
T6121-5

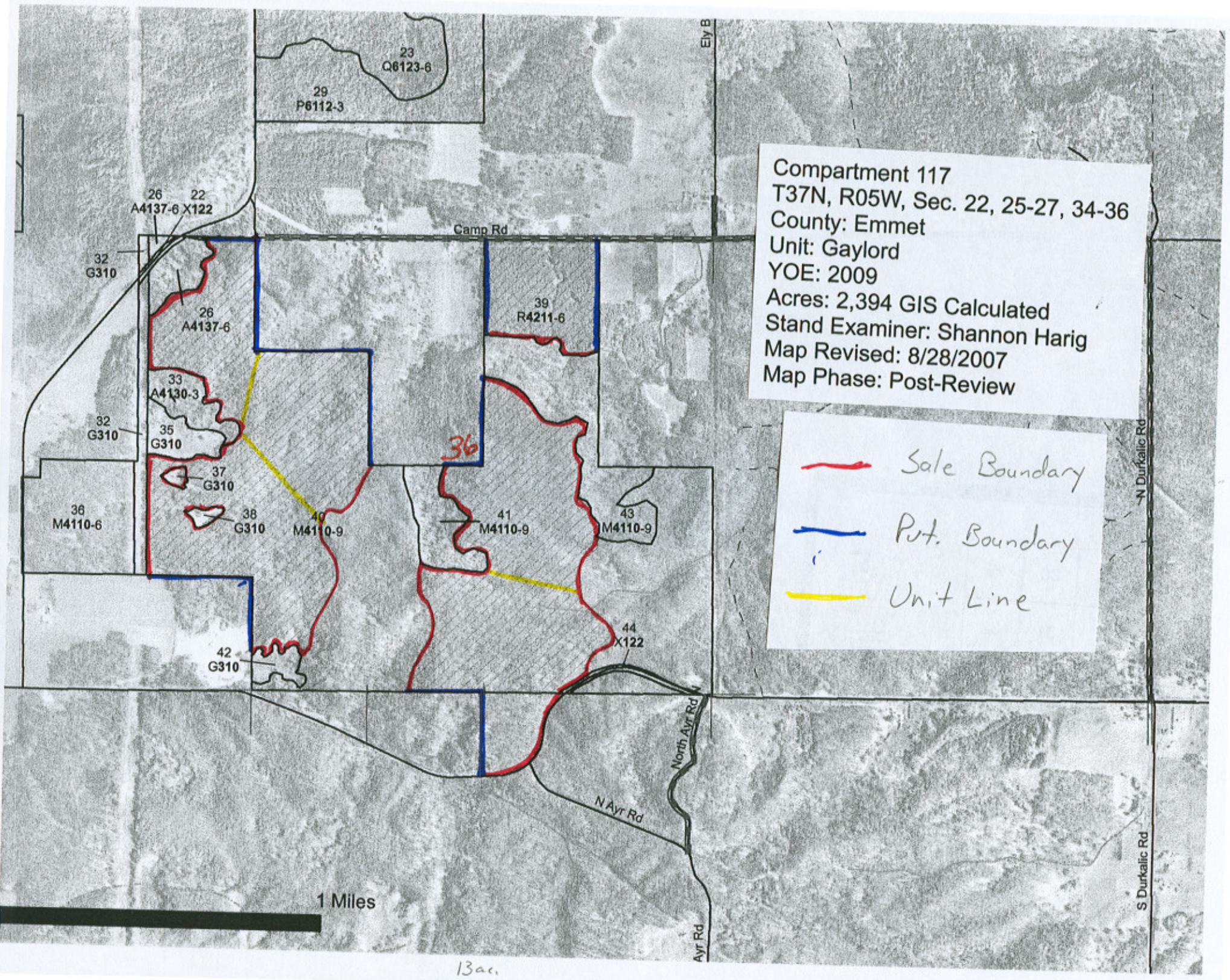
10
L622

12
T6121-5

West Branch Maple River

Compartment 117
 T37N, R05W, Sec. 22, 25-27, 34-36
 County: Emmet
 Unit: Gaylord
 YOE: 2009
 Acres: 2,394 GIS Calculated
 Stand Examiner: Shannon Harig
 Map Revised: 8/28/2007
 Map Phase: Post-Review

 Sale Boundary
 Pot. Boundary
 Unit Line



1 Miles

13ac.