




Compartment 122
T37N, R04W, Sec. 19, 29-33
County: Emmet
Unit: Gaylord
YOE: 2009
Acres: 2,306 GIS Calculated
Stand Examiner: Don Stacks
Map Revised: 8/01/2007
Map Phase: Post-review

 Sale Boundary
 Part. Boundary
 Unit Line

