


Field Map



Compartment 127
 T34N, R04W, Sec. 29-32
 T34N, R05W, Sec. 25
 County: Emmet
 Unit: Gaylord
 YOE: 2009
 Acres: 1,970 GIS Calculated
 Stand Examiner: Ken Phillips
 Map Revised: 8/01/2007
 Map Phase: Post-review

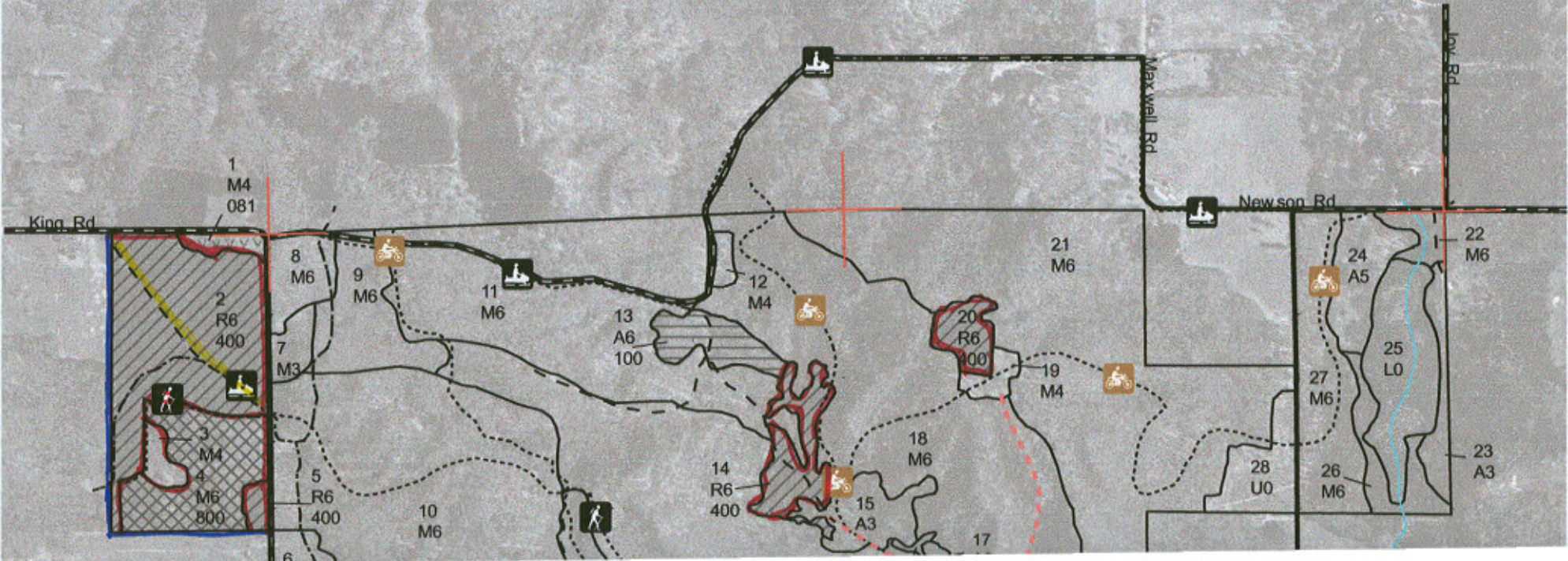
Legend

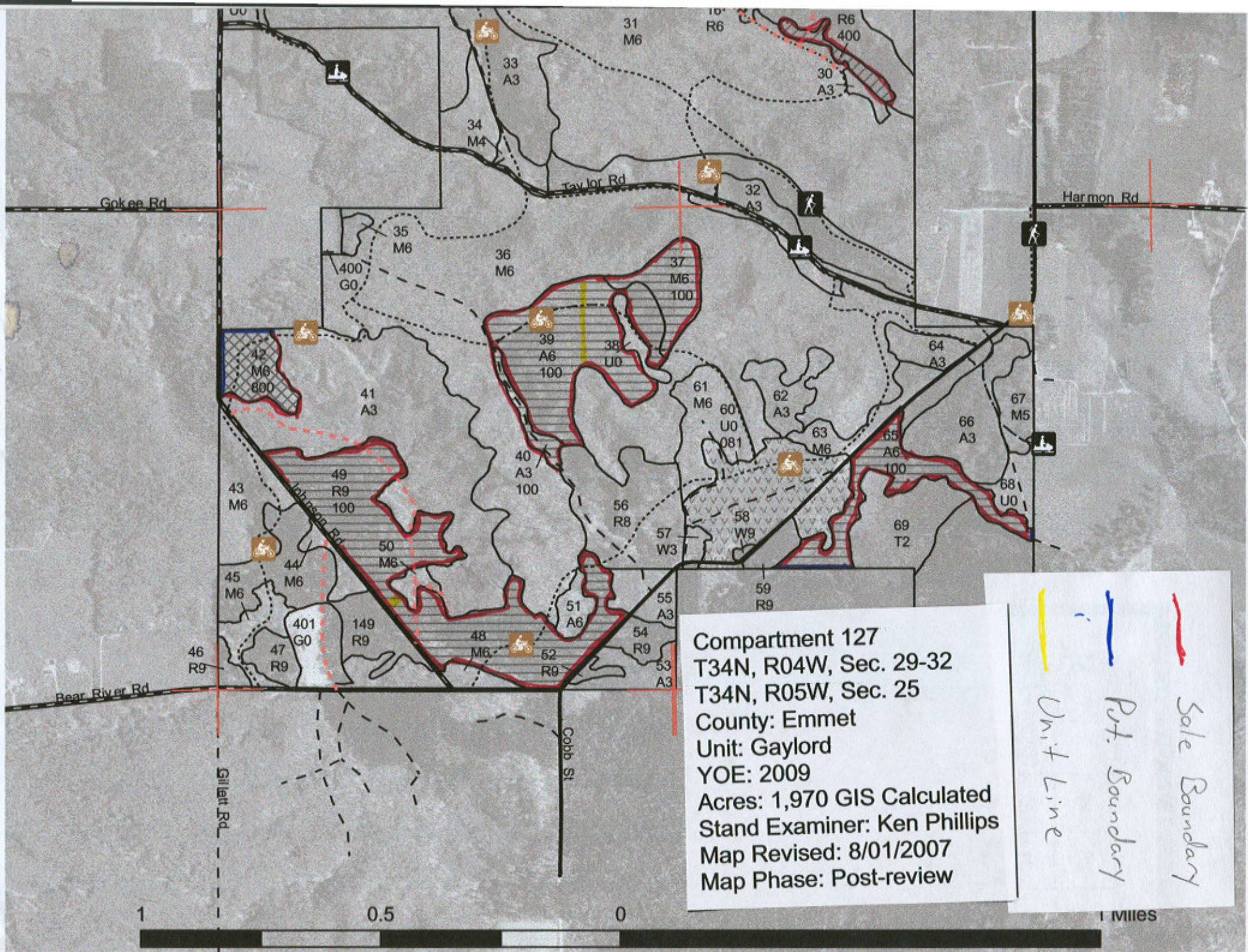
-  Miris Corners
-  Paved,
-  Gravel,
-  Poor Dirt,
-  Closed,
-  Trails
-  Water Features
-  Motorcycle Trails
-  Snowmobile Trails
-  Hiking Trails
-  Stand Boundary

25	30	29
31	32	










Compartment 127
 T34N, R04W, Sec. 29-32
 T34N, R05W, Sec. 25
 County: Emmet
 Unit: Gaylord
 YOE: 2009
 Acres: 1,970 GIS Calculated
 Stand Examiner: Ken Phillips
 Map Revised: 8/01/2007
 Map Phase: Post-review

 Unit Line
 Pt. Boundary
 Sale Boundary

