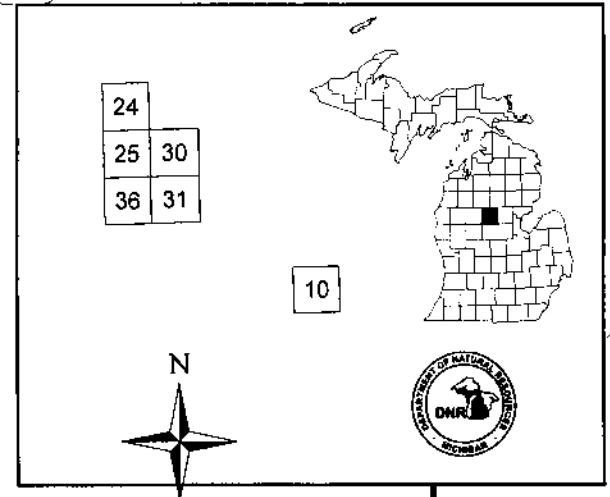





















Compartment 20  
 T19N, R04W, Sec. 24, 25, 36  
 T19N, R03W, Sec. 30, 31  
 T18N, R03W, Sec. 10  
 County: Clare  
 Unit: Gladwin  
 YOE: 2009  
 Acres: 1,324 GIS Calculated  
 Stand Examiner: Timothy Gallagher  
 Map Revised: 1/28/2008  
 Map Phase: Post Review

# Field Map



## Springwood Oaks Timber Sale 73-002-09-01

-  Blue Sale Boundary Line
-  Yellow Sale Cutting Unit
-  Red Sale Boundary Line

- ### Legend
-  RLS Corners
  -  Miris Corners
  -  Highways
  -  County Gravel Roads
  -  Gravel Roads
  -  Paved Roads
  -  Poor Dirt Roads
  -  Water Features
  -  Berms
  -  Boat Access Site
  -  State Highway
  -  Stand Boundary
  -  016 - Planting
  -  148 - Final Harvest/Natural Regeneration/Other
  -  348 - Shelterwood-seed/Natural Regeneration/Other
  -  848 - Selection/Natural Regeneration/Other

