





Well Site North RPP
Stand 8
Approx. 54 Acres
T21N, R03W
Section 19

 Stand boundary Red Paint
 Payment Unit boundary Yellow Paint
 Two-Tracks
 Well Sites

