



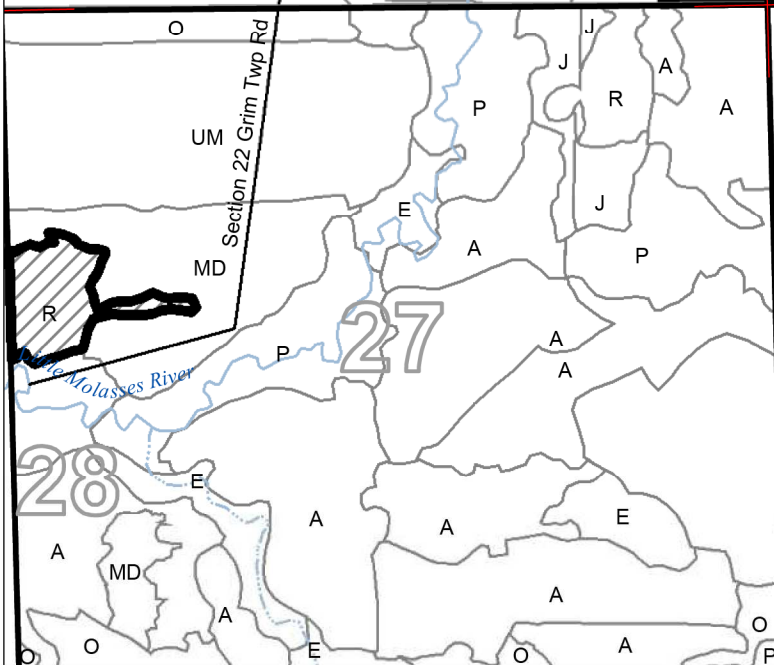
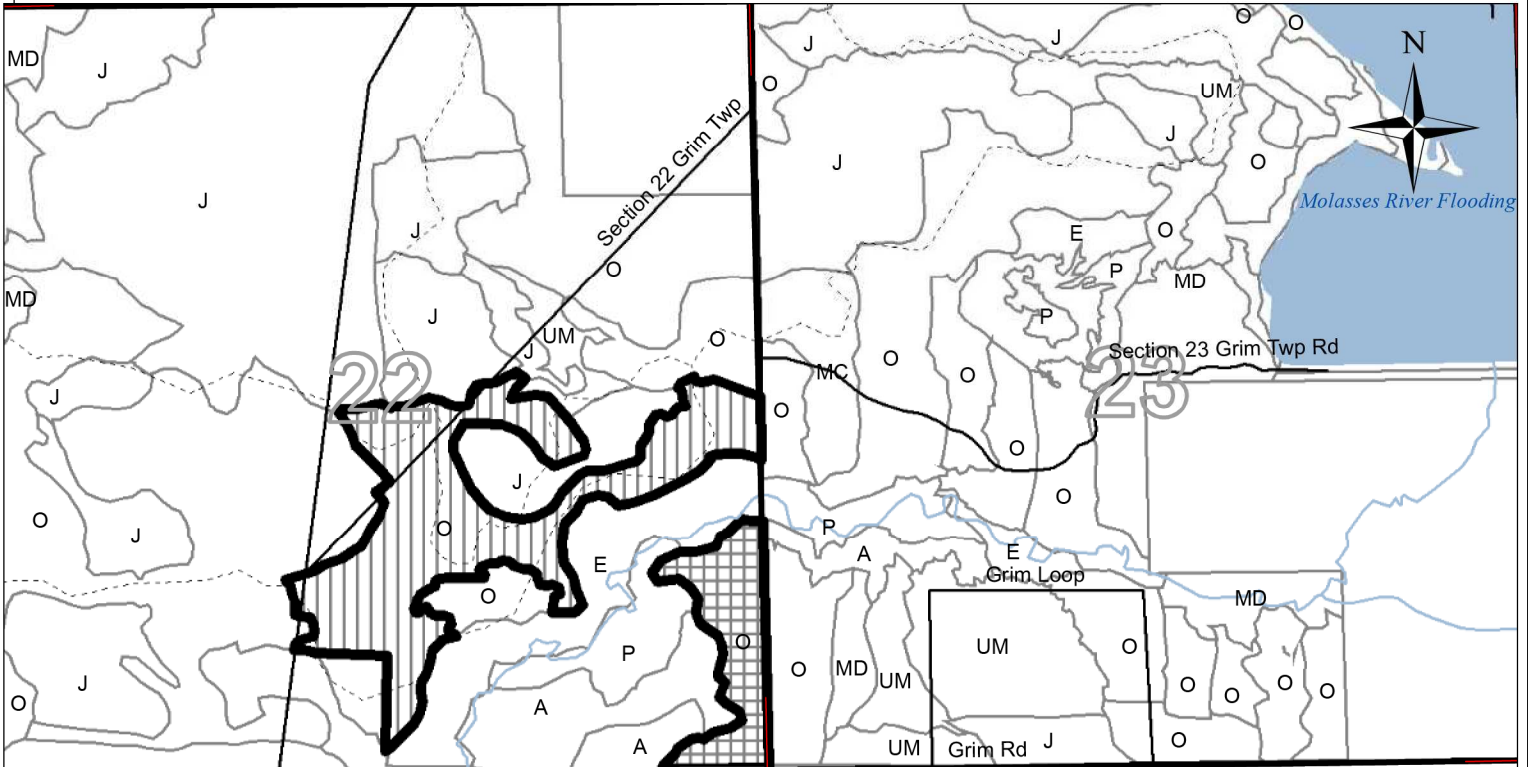
Michigan Department of Natural Resources – Forest, Mineral & Fire Management
TIMBER SALE MAP

This information is provided by authority of Part 525 of Act 451, PA 1994, as amended.

SALE NUMBER	YEAR
008	2010

FOREST MANAGEMENT UNIT Gladwin		COUNTY Gladwin	MAPPED BY Throop	DATE 11/10/09
TOWNSHIP T18N	RANGE R02E	SECTION(S) AND SUBDIVISION(S) 22, 27, 34		1:15,840

Cover Type				Density	
A = Aspen	H = Hemlock	P = Lowland Poplar	V = Bog or Marsh	0 = Non Stocked	5 = Pole Timber Medium
B = Paper Birch	J = Jack Pine	Q = Mixed Swamp Cnfr	W = White Pine	1 = Seedling Sapling Poor	6 = Pole Timber Well
C = Cedar	L = Lowland Brush	R = Red Pine	X = Non Stocked	2 = Seedling Sapling Medium	7 = Saw Timber Poor
E = Swamp Hdwoods	M = Mpl, Bch, Brch	S = Black Spruce	Z = Water	3 = Seedling Sapling Well	8 = Saw Timber Medium
F = Spruce Fir	N = Marsh	T = Tamarack		4 = Pole Timber Poor	9 = Saw Timber Well
G = Grass	O = Oak	U = Upland Brush			

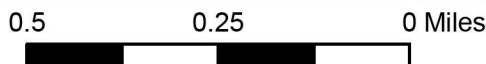


Legend

- Miris Corners
- Highway
- Paved Road
- Gravel or Good Dirt Road
- Poor Dirt Road
- Closed Road
- Shelterwood
- Seed Tree
- Thinning
- Seed Tree/Reserves
- Shelterwood
- Red Sale Boundary Line

**Highlands Oak
 TS Prep 1 of 2**

Watson Drain





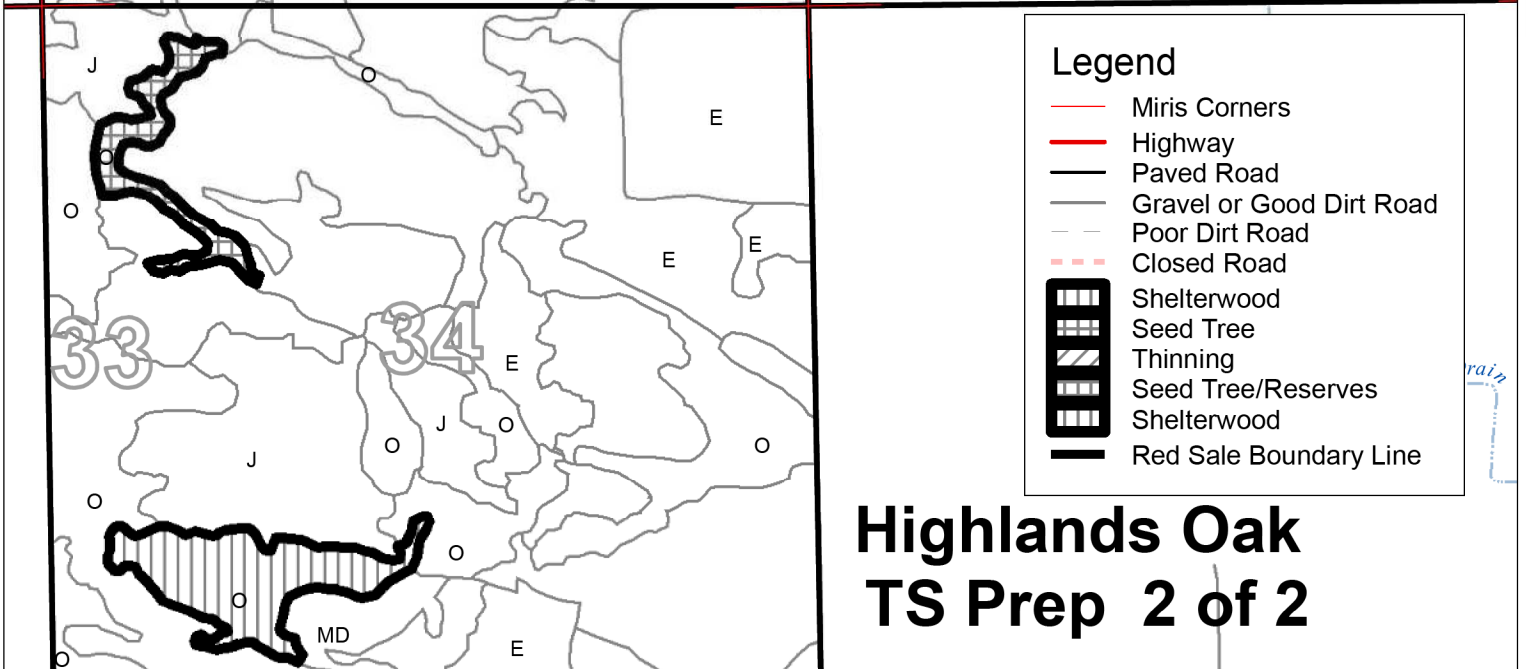
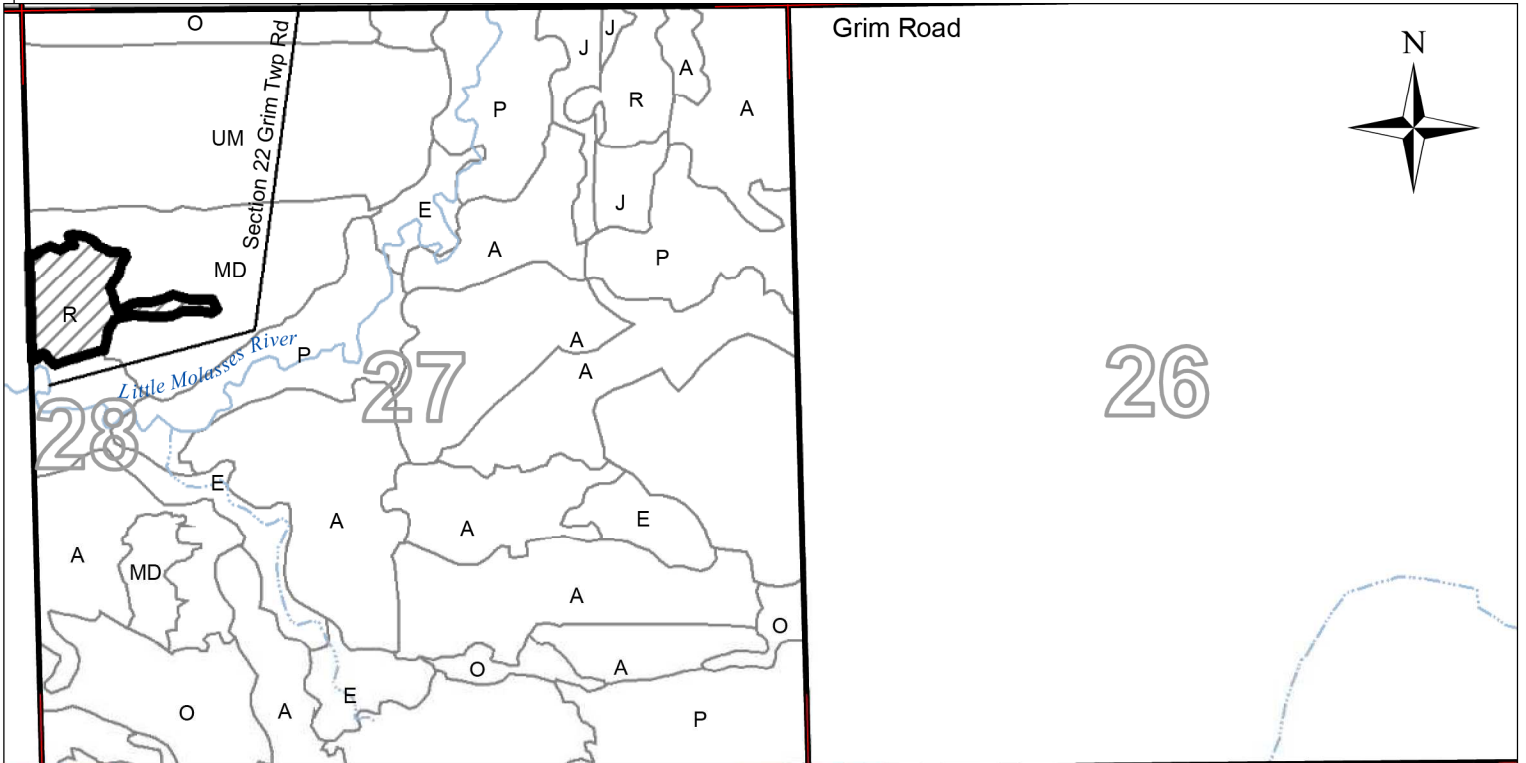
Michigan Department of Natural Resources – Forest, Mineral & Fire Management
TIMBER SALE MAP

This information is provided by authority of Part 525 of Act 451, PA 1994, as amended.

SALE NUMBER	YEAR
008	2010

FOREST MANAGEMENT UNIT Gladwin		COUNTY Gladwin	MAPPED BY Throop	DATE 11/10/09
TOWNSHIP T18N	RANGE R02E	SECTION(S) AND SUBDIVISION(S) 22, 27, 34		1:15,840

Cover Type				Density	
A = Aspen	H = Hemlock	P = Lowland Poplar	V = Bog or Marsh	0 = Non Stocked	5 = Pole Timber Medium
B = Paper Birch	J = Jack Pine	Q = Mixed Swamp Cnfr	W = White Pine	1 = Seedling Sapling Poor	6 = Pole Timber Well
C = Cedar	L = Lowland Brush	R = Red Pine	X = Non Stocked	2 = Seedling Sapling Medium	7 = Saw Timber Poor
E = Swamp Hdwoods	M = Mpl, Bch, Brch	S = Black Spruce	Z = Water	3 = Seedling Sapling Well	8 = Saw Timber Medium
F = Spruce Fir	N = Marsh	T = Tamarack		4 = Pole Timber Poor	9 = Saw Timber Well
G = Grass	O = Oak	U = Upland Brush			



Legend

- Miris Corners
- Highway
- Paved Road
- Gravel or Good Dirt Road
- Poor Dirt Road
- Closed Road
- Shelterwood
- Seed Tree
- Thinning
- Seed Tree/Reserves
- Shelterwood
- Red Sale Boundary Line

**Highlands Oak
 TS Prep 2 of 2**

