



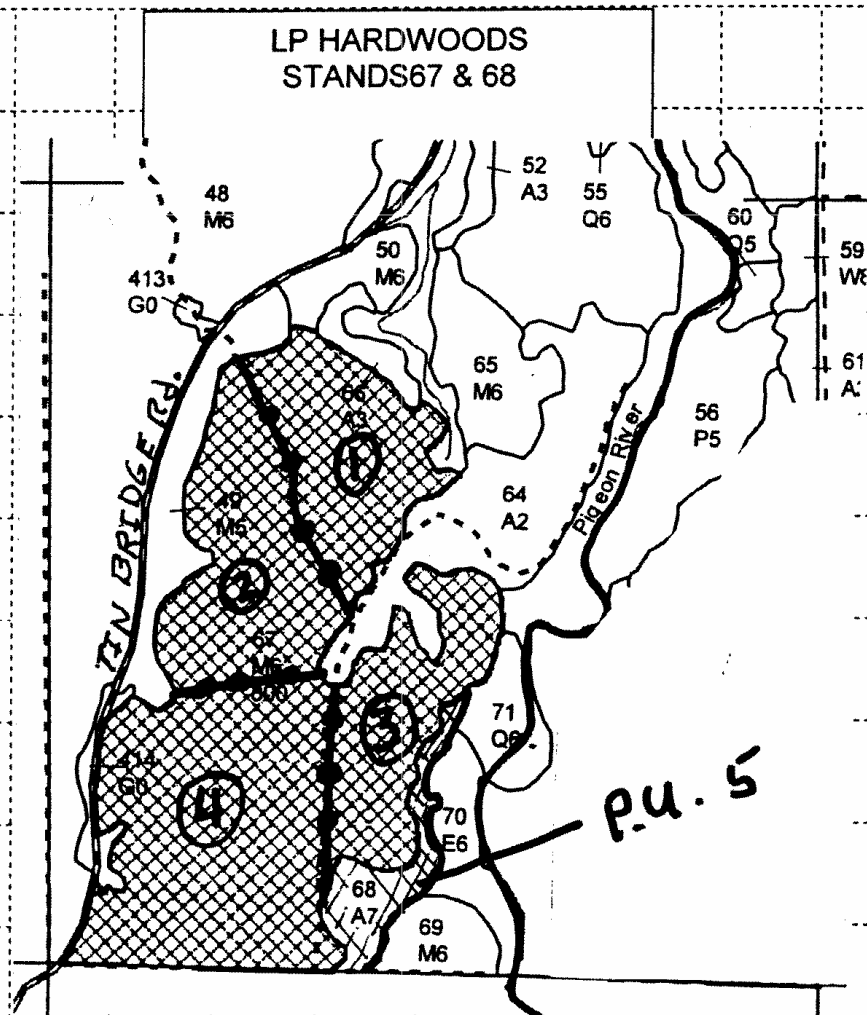
TIMBER SALE MAP

Sale No.	Year	Sale Type
----------	------	-----------

This information provided under authority of Part 525, Act 451 of 1994, as amended.


State Forest and Forest Management Unit: PIGEON RIVER COUNTRY MGT. UNIT		Mapped by: Don Mittlestat Cruised by: Forest resources		Date: Nov. 16, 2009
Township T33N	Range R1W	SECTION 33 SW; S1/2NW; NENW; SWNE and W1/2SE		Scale: 1 inch = 1/4 MILE

Cover Type				Density	
A = Aspen	H = Hemlock	P = Lowland Poplar	V = Bog or Marsh	1 = Non Stocked	7 = Saw Timber Poor
B = Paper Birch	J = Jack Pine	Q = Mixed Swamp Cnfr	W = White Pine	2 = Seedling Sapling Poor	8 = Saw Timber Medium
C = Cedar	L = Lowland Brush	R = Red Pine	X = Non Stocked	3 = Seedling Sapling Well	9 = Saw Timber Well
E = Swamp Hdwoods	M = Mpl, Bch, Brch	S = Black Spruce	Z = Water	4 = Pole Timber Poor	
F = Spruce Fir	N = Marsh	T = Tamarack		5 = Pole Timber Medium	
G = Grass	O = Oak	U = Upland Brush		6 = Pole Timber Well	




**LEGEND**

AREA TO BE MARKED :



Payment unit Lines:



Payment units (5)