

TIMBER SALE MAP

71-004

2010

This information is produced pursuant to Part 825 of Act 451, PA 1994, as amended.

MANAGEMENT UNIT
Roscommon FMU

LOCALITY
Roscommon

MAPPER
Dale Eklom

DATE
04/26/2006

SCALE
1 1

23N

01E

Section 23 W1/2NE

0 0.25 0.5 Miles

Cover Type

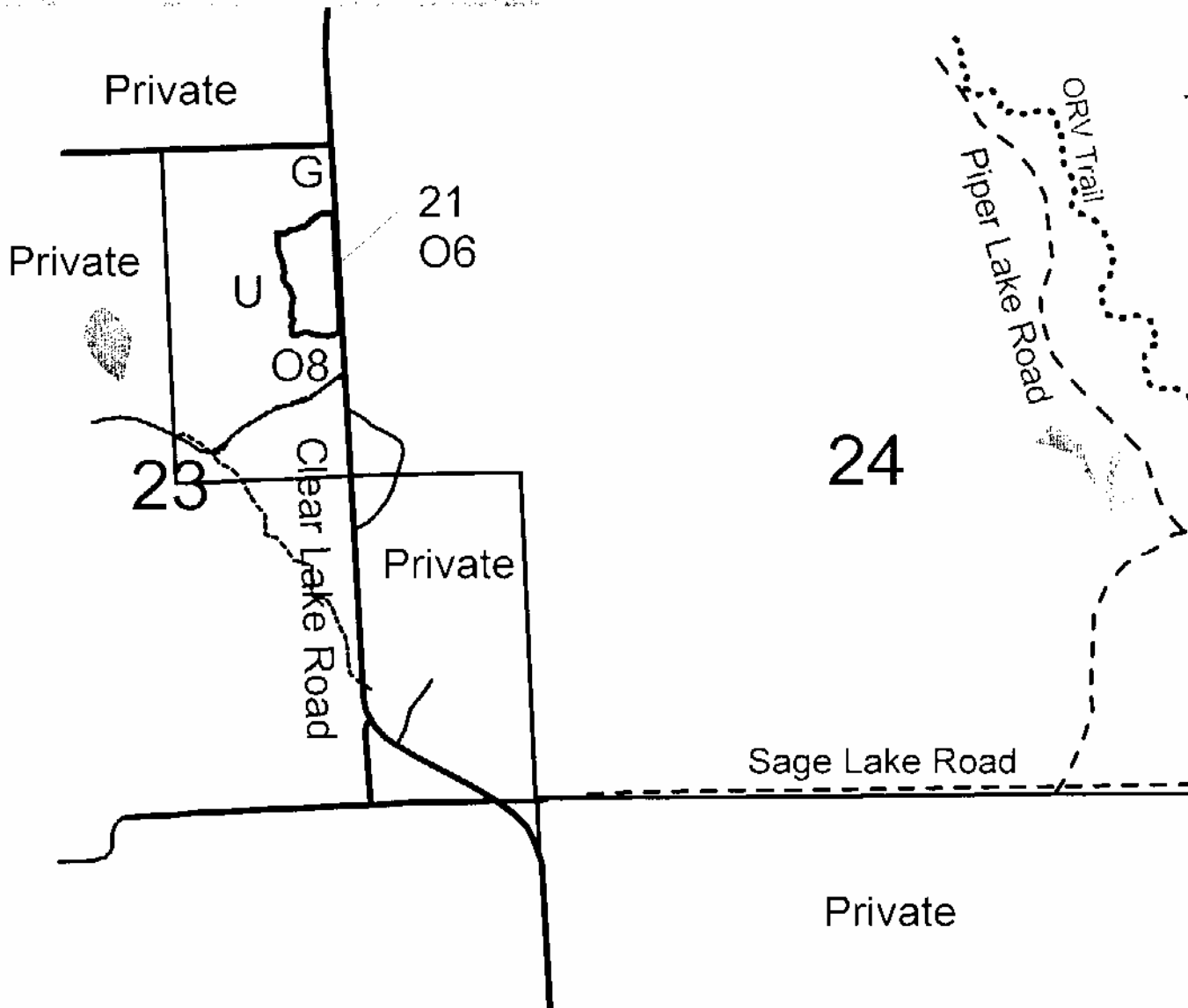
Density

A - Spruce	H - Hemlock	P - Larch and Poplar	V - Bog or Marsh
B - Impregnated	J - Jack Pine	Q - Mixed Decid. Oak	W - White Pine
C - Cedar	L - Loblolly Short Pine	R - Red Pine	X - Non Stocked
F - Aspen-Hemlock	M - Mat. Bald. Birch	S - Black Spruce	Z - Water
E - Spruce-Fir	N - Marsh	T - Tamarack	
G - Fir	O - Oak	U - Dist. Birch	

1 - Non Stocked	5 - Pole Timber Medium
2 - Seeding Sapling Decid.	6 - Pole Timber Decid.
3 - Seeding Sapling Medium	7 - Seed. Timber Decid.
4 - Pole Timber Decid.	8 - Seed. Timber Medium
	9 - Seed. Timber Decid.

SAGE LAKE OAK PATCHES
Compartment 191
55 Acres

Stand 21 8 Acres





TIMBER SALE MAP

71-004

2010

This information is provided by and only to Part 529 of Act 461, PA 1994, as amended.

FOREST MANAGEMENT UNIT

COUNTY

DRAFTED BY Dale Ekdorn

DATE

1

1

Roscommon FMU

Roscommon

TRACT

04/26/2006

TOWNSHIP

RANGE

SECTIONS AND SUBSECTIONS

0 0.25 0.5 Miles

23N

02E

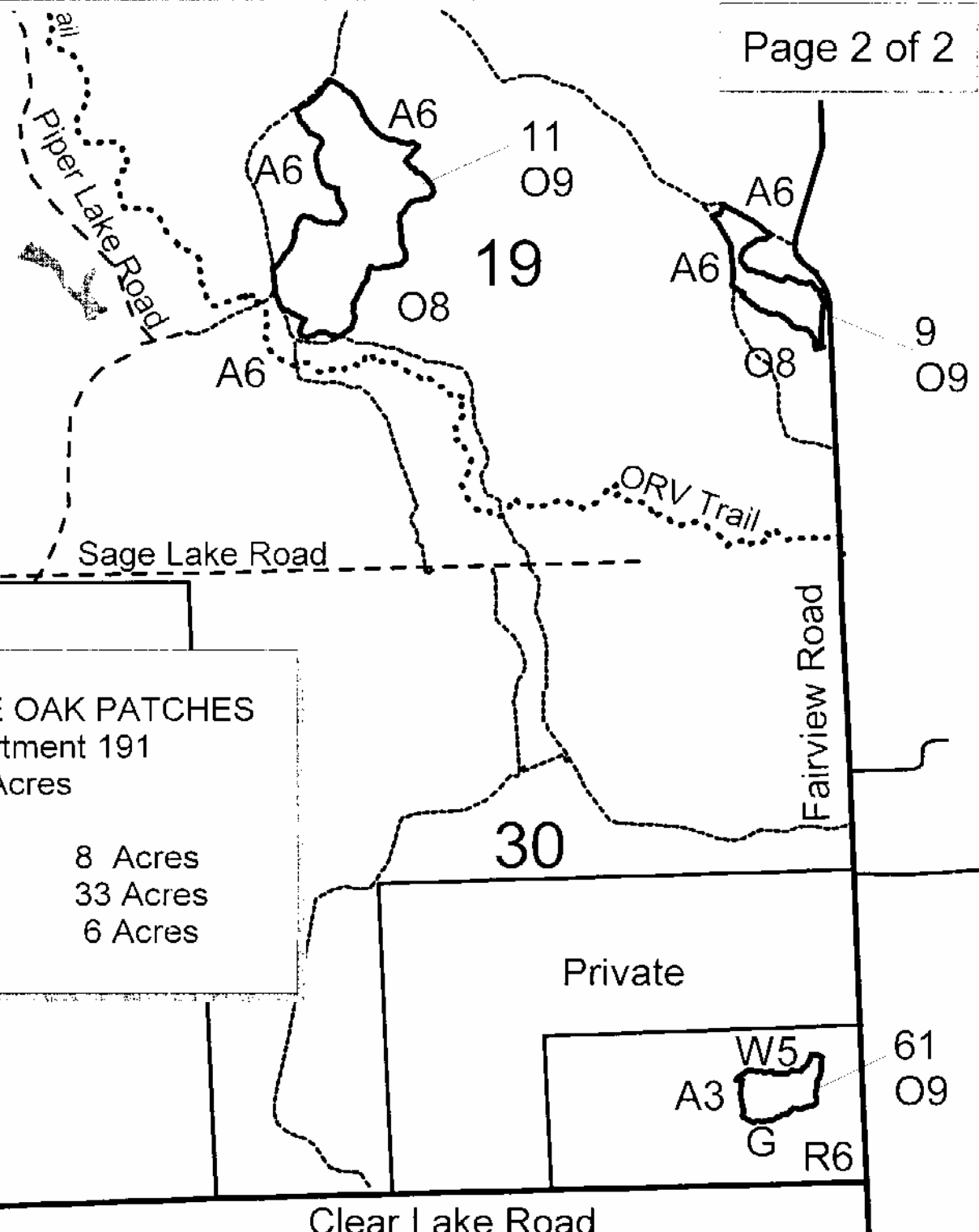

19 - SENE; NW1/4; NESE 30 - SESE

Cover Type

Density

A = Aspen	H = Hemlock	P = Lowland Poplar	V = Bog or Marsh	0 = Non-Stocked	6 = Pine Forest, Mature
B = Paper Birch	J = Jack Pine	O = Mixed Swamp, Old	W = White Pine	1 = Seeding Sapling Poor	8 = Pine Forest, Old
C = Cedar	L = Lowland Spruce	R = Red Pine	X = Non-Stocked	2 = Seeding Sapling Medium	7 = Saw Timber, Poor
F = Fir and Hemlock	M = Mid. Red Spruce	S = Black Spruce	Z = Water	3 = Seeding Sapling Weak	4 = Saw Timber, Mature
G = Spruce Fir	N = Marsh	T = Tamarack		4 = Pole Timber Poor	5 = Saw Timber, Weak
U = Upland Spruce	O = Old				

Page 2 of 2



SAGE LAKE OAK PATCHES
 Compartment 191
 55 Acres

Stand 9	8 Acres
Stand 11	33 Acres
Stand 61	6 Acres

Private

Clear Lake Road