



TIMBER SALE MAP

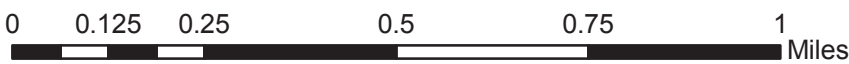
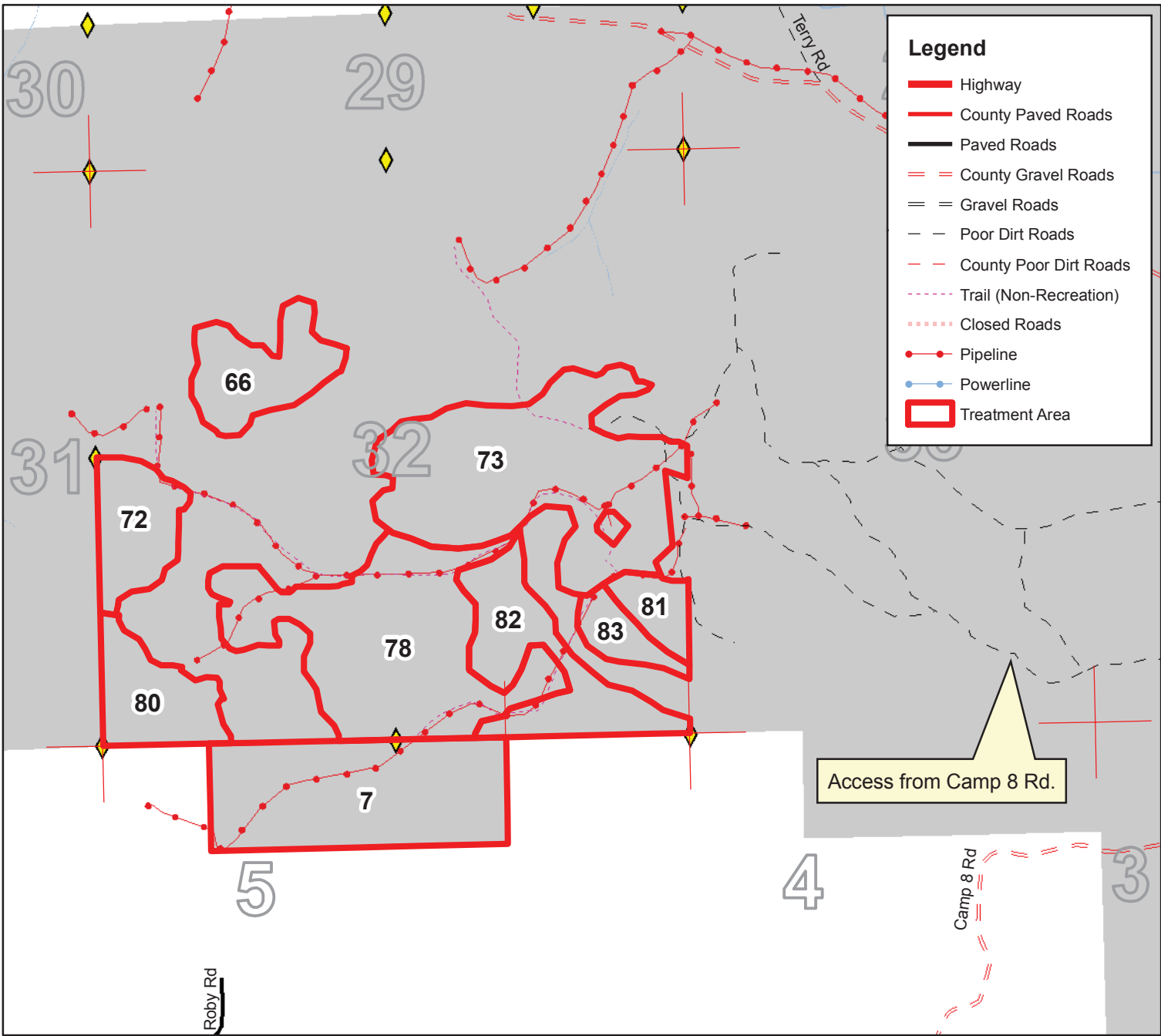
This information provided by authority of Part 525, 1994 PA 451, as amended.

Sale Number	Year
	2012

Forest Management Unit Atlanta	County Montmorency	Mapped By Chad Fate	Date 11/08/2012	Page of
Township 31N & 30N	Range 01E	Section(s) and Subdivision(s) Sections 32 and 5	Scale Scale: 1:15840	

Cover Type				Density	
A = Aspen	H = Hemlock	N = Marsh	U = Upland Brush	0 = Non Stocked	5 = Pole Timber Medium
B = Paper Birch	J = Jack Pine	O = Oak	UM = Upland Mixed	1 = Seedling Sapling Poor	6 = Pole Timber Well
C = Cedar	L = Lowland Brush	P = Lowland Poplar	V = Bog or Marsh	2 = Seedling Sapling Medium	7 = Saw Timber Poor
D = Treed Bog	LM = Lowland Mixed	Q = Mixed Swamp Conifer	W = White Pine	3 = Seedling Sapling Well	8 = Saw Timber Medium
E = Swamp Hdwoods	M = Mpl, Bch, Brch	R = Red Pine	X = Non Stocked	4 = Pole Timber Poor	9 = Saw Timber Well
F = Spruce Fir	MC = Mixed Conifer	S = Black Spruce	Z = Water		
G = Grass	MD = Mixed Deciduous	T = Tamarack			

Compartment 34 Hardwoods

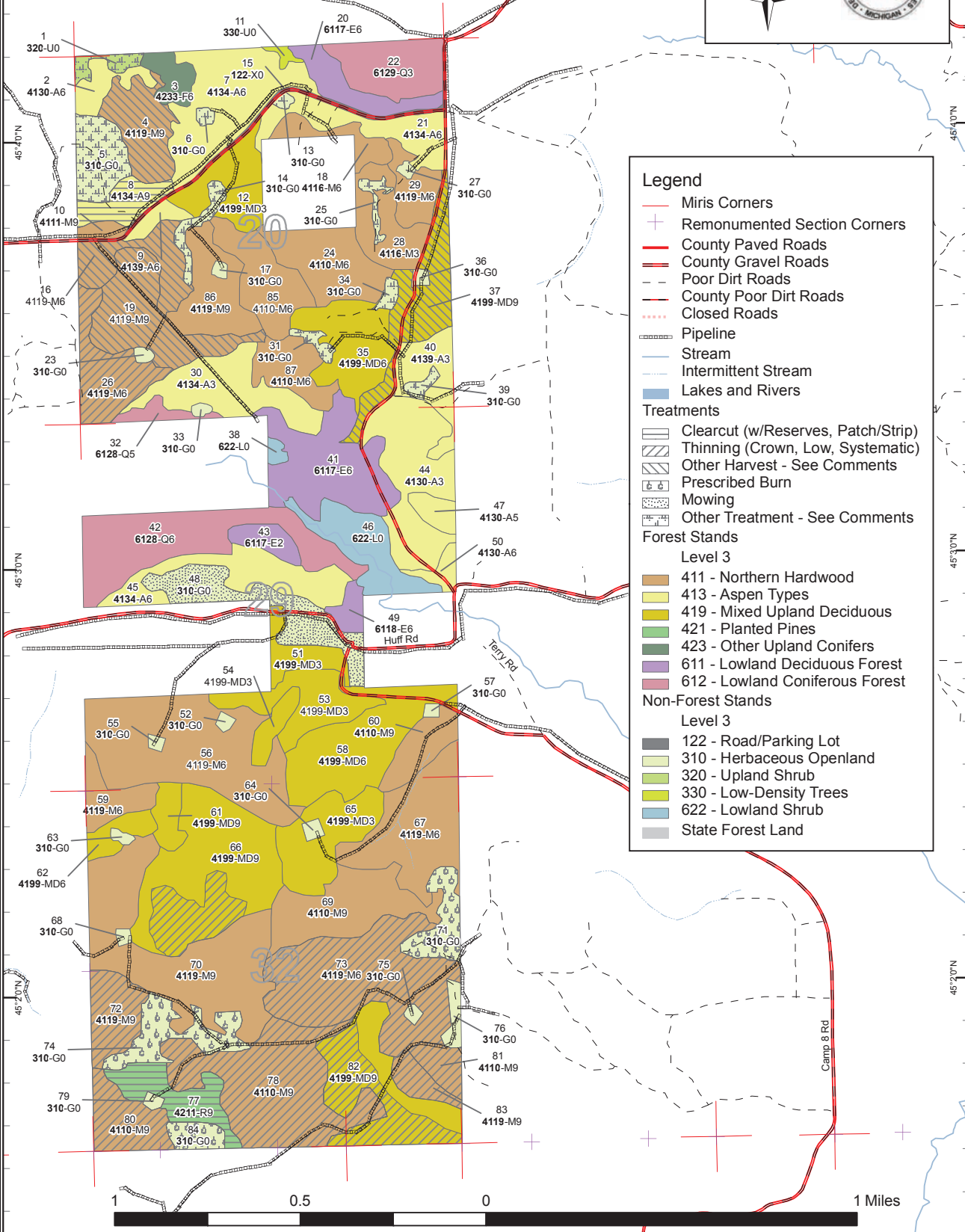


Compartment: 34
 T31N R01E Sec. 20, 29, 32
 County: Montmorency
 Unit: Atlanta
 YOE: 2014
 Acres: 1,659 GIS Calculated
 Examiner: Jeff Autenrieth
 Map Revised: 08/27/2012
 Map Phase: Pre-Review

Cover Type & Treatment Map

Stand #
 23
 (4120) - A7
 Level 3
 Level 4
 Cover Type Code
 Stocking
 Density
 OI
 Code

20
 29
 32



Legend

- Miris Corners
- Remonumented Section Corners
- County Paved Roads
- County Gravel Roads
- Poor Dirt Roads
- County Poor Dirt Roads
- Closed Roads
- Pipeline
- Stream
- Intermittent Stream
- Lakes and Rivers

Treatments

- Clearcut (w/Reserves, Patch/Strip)
- Thinning (Crown, Low, Systematic)
- Other Harvest - See Comments
- Prescribed Burn
- Mowing
- Other Treatment - See Comments

Forest Stands

Level 3

- 411 - Northern Hardwood
- 413 - Aspen Types
- 419 - Mixed Upland Deciduous
- 421 - Planted Pines
- 423 - Other Upland Conifers
- 611 - Lowland Deciduous Forest
- 612 - Lowland Coniferous Forest

Non-Forest Stands

Level 3

- 122 - Road/Parking Lot
- 310 - Herbaceous Openland
- 320 - Upland Shrub
- 330 - Low-Density Trees
- 622 - Lowland Shrub
- State Forest Land



84°21'0"W 84°20'0"W 84°19'0"W