



TIMBER SALE MAP

This information provided by authority of Part 523, 1994 PA 451, as amended.

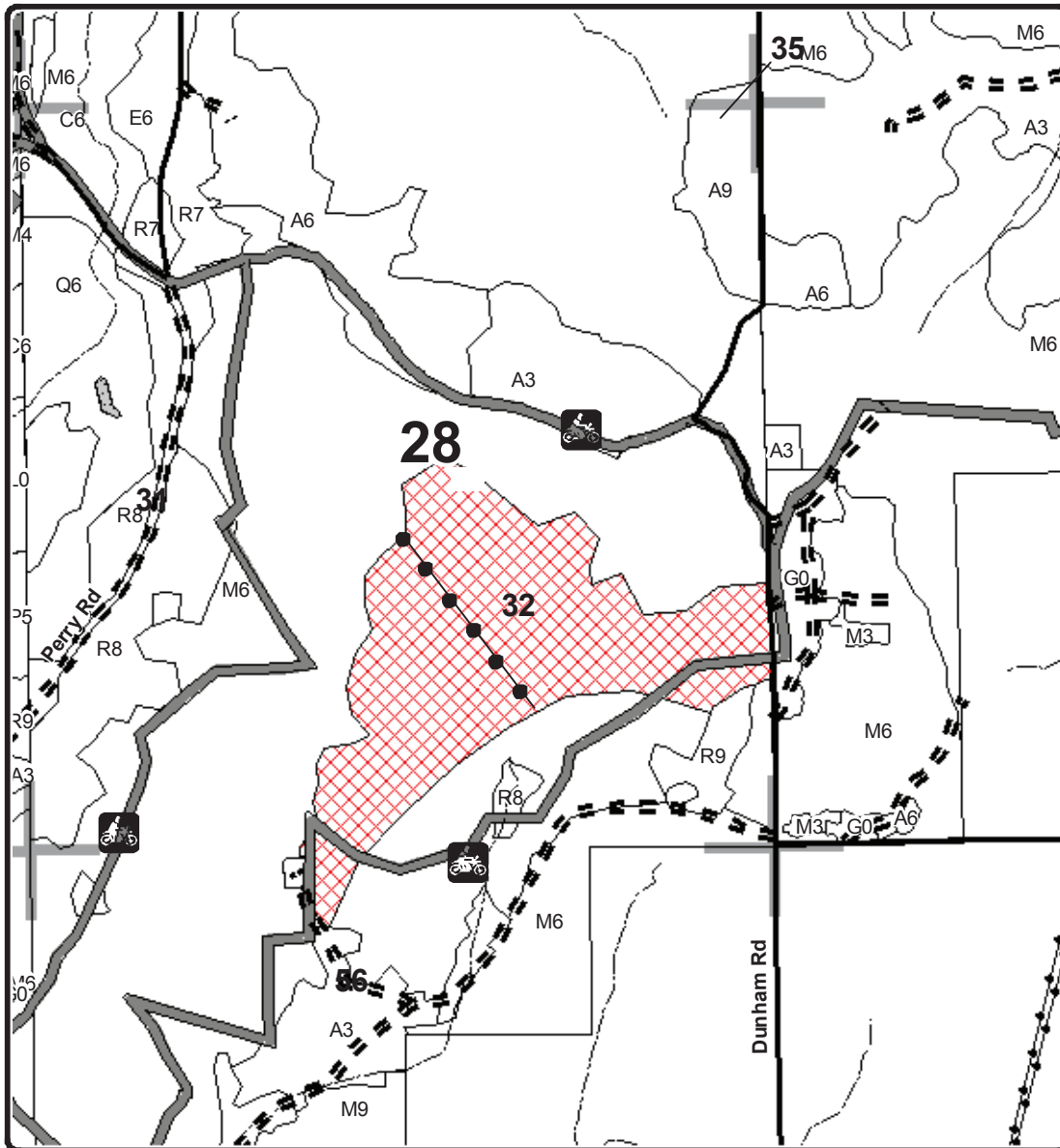
Sale Number	Year
0	2013

Forest Management Unit	County	Mapped By	Date	Page	of
Gaylord	Cheboygan	-	10/5/2012	1	1
Township	Range	Section(s) and Subdivision(s)	Scale		
T33N	03W	28: SE1/4, E1/2SW 33: NENW	1:15,840		

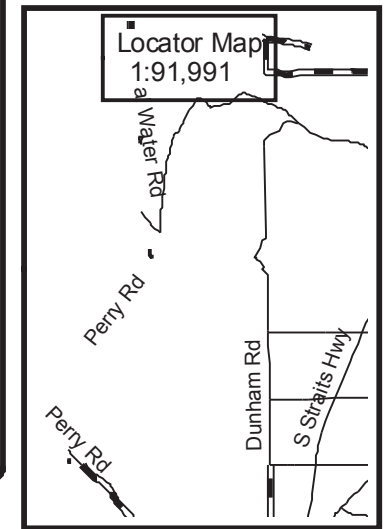
Cover Type				Density	
A = Aspen	H = Hemlock	N = Marsh	U = Upland Brush	0 = Non Stacked	5 = Pole Timber Medium
B = Paper Birch	J = Jack Pine	O = Oak	UM = Upland Mixed	1 = Seedling Sapling Poor	6 = Pole Timber Well
C = Cedar	L = Lowland Brush	P = Lowland Poplar	V = Bog or Marsh	2 = Seedling Sapling Medium	7 = Saw Timber Poor
D = Tread Bog	LM = Lowland Mixed	Q = Mixed Swamp Conifer	W = White Pine	3 = Seedling Sapling Well	8 = Saw Timber Medium
E = Swamp Hardwoods	M = Mpl, Bch, Brch	R = Red Pine	X = Non Stacked	4 = Pole Timber Poor	9 = Saw Timber Well
F = Spruce Fir	MC = Mixed Conifer	S = Black Spruce	Z = Water		
G = Grass	MD = Mixed Deciduous	T = Tamarack			

Comp 157 Stand 32

98 Acres



Legend	
	Against State (Red)
	Payment Unit (Yellow)
	PU_Label
	Adj Stand Boundaries
	Section Corners
	Highway
	Gravel
	Paved
	Poor Dirt
	Stream





TIMBER SALE MAP

This information provided by authority of Part 523, 1994 PA 451, as amended.

Sale Number	Year
0	2013

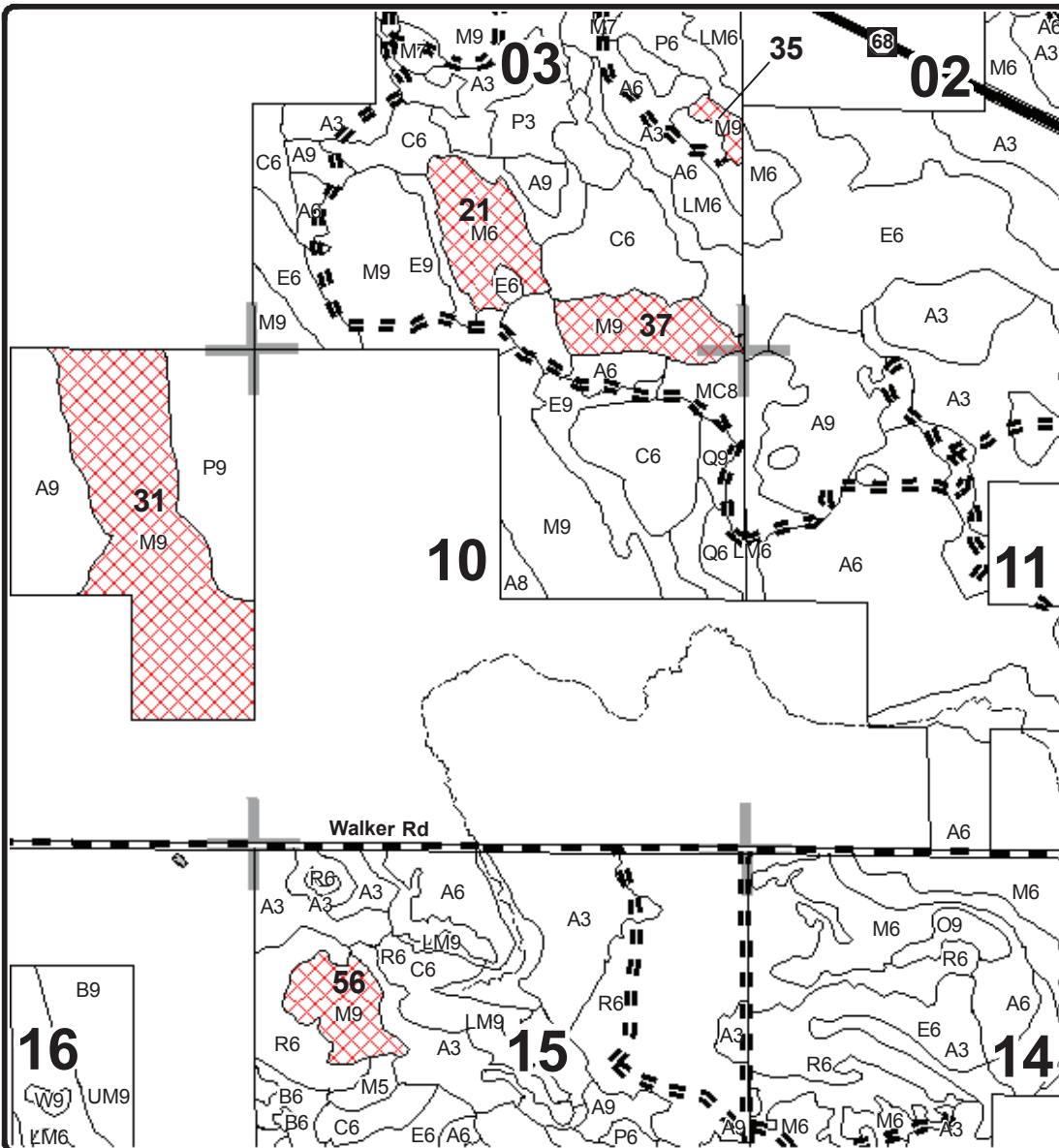
Forest Management Unit	County	Mapped By	Date	Page	of
Gaylord	Cheboygan	-	10/5/2012	1	1

Township	Range	Section(s) and Subdivision(s)	Scale
T34N	01W	3: SE1/4, E1/2SW 9:NE1/4, NESE 15: NE1/4	1:24,000

Cover Type				Density	
A = Aspen	H = Hemlock	N = Marsh	U = Upland Brush	0 = Non Stacked	5 = Pole Timber Medium
B = Paper Birch	J = Jack Pine	O = Oak	UM = Upland Mixed	1 = Seedling Sapling Poor	6 = Pole Timber Well
C = Cedar	L = Lowland Brush	P = Lowland Poplar	V = Bog or Marsh	2 = Seedling Sapling Medium	7 = Saw Timber Poor
D = Treed Bog	LM = Lowland Mixed	Q = Mixed Swamp Conifer	W = White Pine	3 = Seedling Sapling Well	8 = Saw Timber Medium
E = Swamp Howwoods	M = Mpl, Bch, Brch	R = Red Pine	X = Non Stacked	4 = Pole Timber Poor	9 = Saw Timber Well
F = Spruce Fir	MC = Mixed Conifer	S = Black Spruce	Z = Water		
G = Grass	MD = Mixed Deciduous	T = Tamarack			


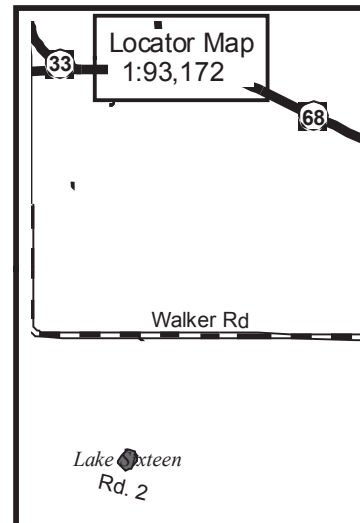
Comp 182 Stands 21,31,35,37,56

189 Acres



Legend

- Against State (Red)
- Payment Unit (Yellow)
- PU_Label
- Adj Stand Boundaries
- Section Corners
- Highway
- Gravel
- Paved
- Poor Dirt
- Stream





TIMBER SALE MAP

This information provided by authority of Part 523, 1994 PA 451, as amended.

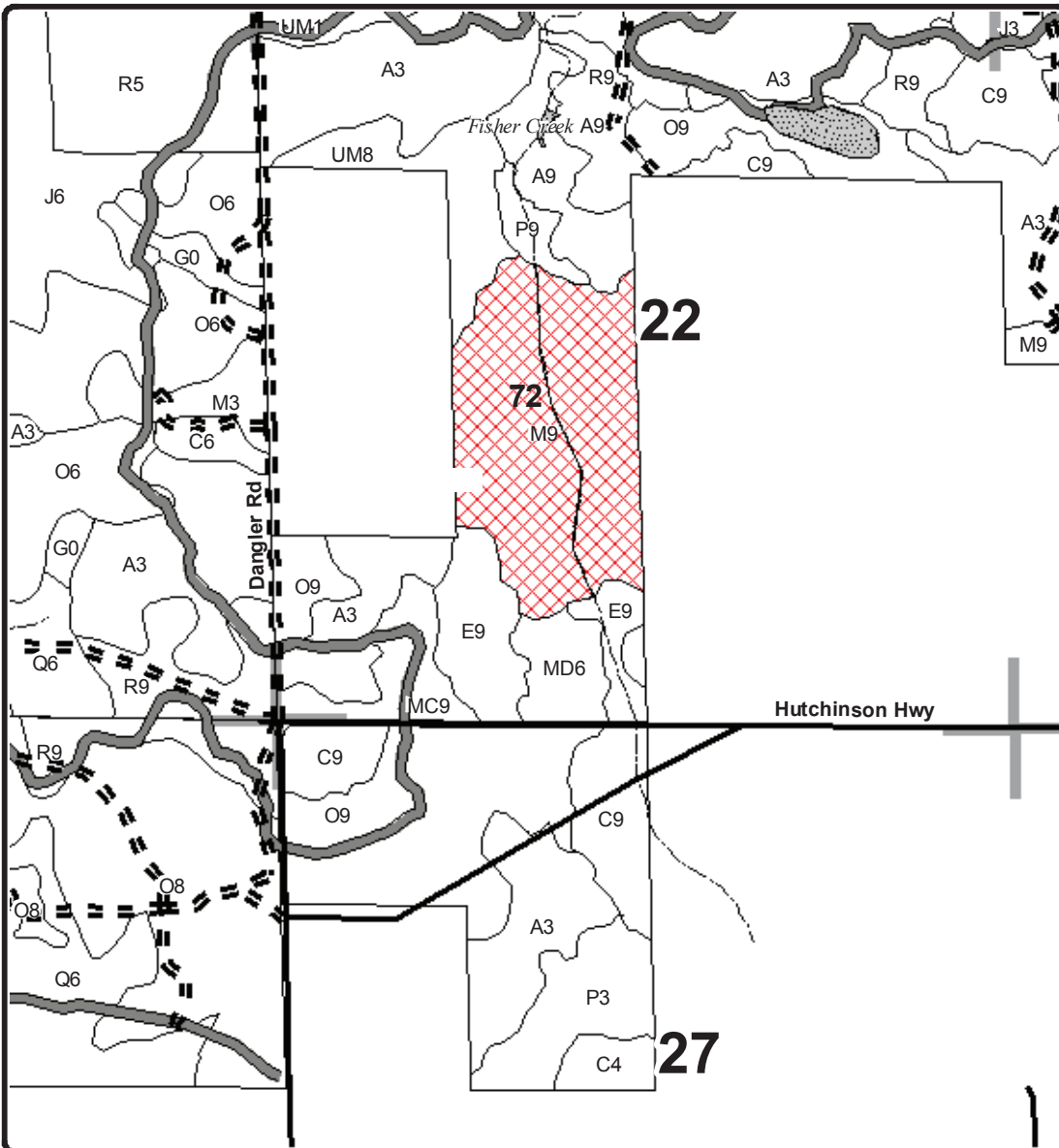
Sale Number	Year
0	2013

Forest Management Unit	County	Mapped By	Date	Page	of
Gaylord	Cheboygan	-	10/5/2012	1	1
Township	Range	Section(s) and Subdivision(s)	Scale		
T35N	01E	22: E 1/2SW, SENW	1:15,840		

Cover Type				Density	
A = Aspen	H = Hemlock	N = Marsh	U = Upland Brush	0 = Non Stacked	5 = Pole Timber Medium
B = Paper Birch	J = Jack Pine	O = Oak	UM = Upland Mixed	1 = Seedling Sapling Poor	6 = Pole Timber Well
C = Cedar	L = Lowland Brush	P = Lowland Poplar	V = Bog or Marsh	2 = Seedling Sapling Medium	7 = Saw Timber Poor
D = Treed Bog	LM = Lowland Mixed	Q = Mixed Swamp Conifer	W = White Pine	3 = Seedling Sapling Well	8 = Saw Timber Medium
E = Swamp Howoods	M = Mpl, Bch, Brch	R = Red Pine	X = Non Stacked	4 = Pole Timber Poor	9 = Saw Timber Well
F = Spruce Fir	MC = Mixed Conifer	S = Black Spruce	Z = Water		
G = Grass	MD = Mixed Deciduous	T = Tamarack			

Comp 208 Stand 72

63 Acres



Legend

- Against State (Red)
- Payment Unit (Yellow)
- PU_Label
- Adj Stand Boundaries
- Section Corners
- Highway
- Gravel
- Paved
- Poor Dirt
- Stream

