



TIMBER SALE MAP

This information provided by authority of Part 523, 1994 PA 451, as amended.

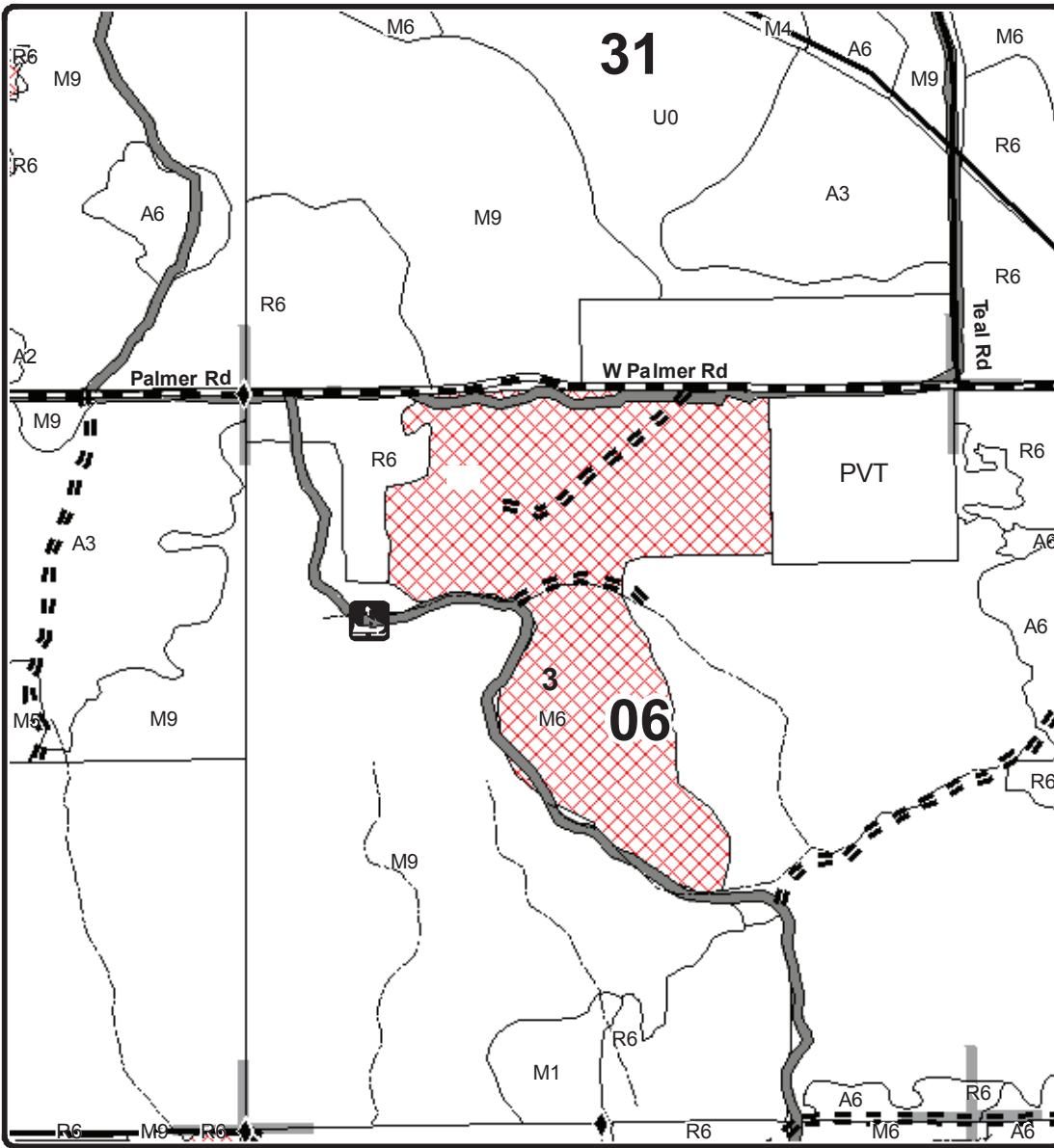
Sale Number	Year
0	2013

Forest Management Unit	County	Mapped By	Date	Page	of
Gaylord	Emmet	-	10/5/2012	1	1
Township	Range	Section(s) and Subdivision(s)	Scale		
T36N	05W	6: NW1/4, W1/2NE, NESW, NWSE	1:15,840		

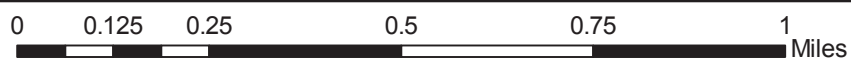
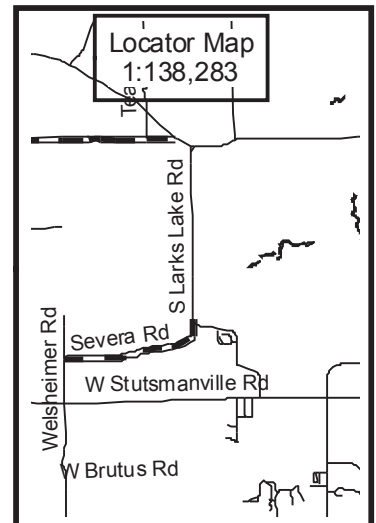
Cover Type				Density	
A = Aspen	H = Hemlock	N = Marsh	U = Upland Brush	0 = Non Stocked	5 = Pole Timber Medium
B = Paper Birch	J = Jack Pine	O = Oak	UM = Upland Mixed	1 = Seedling Sapling Poor	6 = Pole Timber Well
C = Cedar	L = Lowland Brush	P = Lowland Poplar	V = Bog or Marsh	2 = Seedling Sapling Medium	7 = Saw Timber Poor
D = Treed Bog	LM = Lowland Mixed	Q = Mixed Swamp Conifer	W = White Pine	3 = Seedling Sapling Well	8 = Saw Timber Medium
E = Swamp Howwoods	M = Mpl, Bch, Bch	R = Red Pine	X = Non Stocked	4 = Pole Timber Poor	9 = Saw Timber Well
F = Spruce Fir	MC = Mixed Conifer	S = Black Spruce	Z = Water		
G = Grass	MD = Mixed Deciduous	T = Tamarack			

Comp 111 Stand 3

129 Acres



Legend	
	Against State (Red)
	Payment Unit (Yellow)
	PU_Label
	Adj Stand Boundaries
	Section Corners
	Highway
	Gravel
	Paved
	Poor Dirt
	Stream





TIMBER SALE MAP

This information provided by authority of Part 523, 1994 PA 451, as amended.

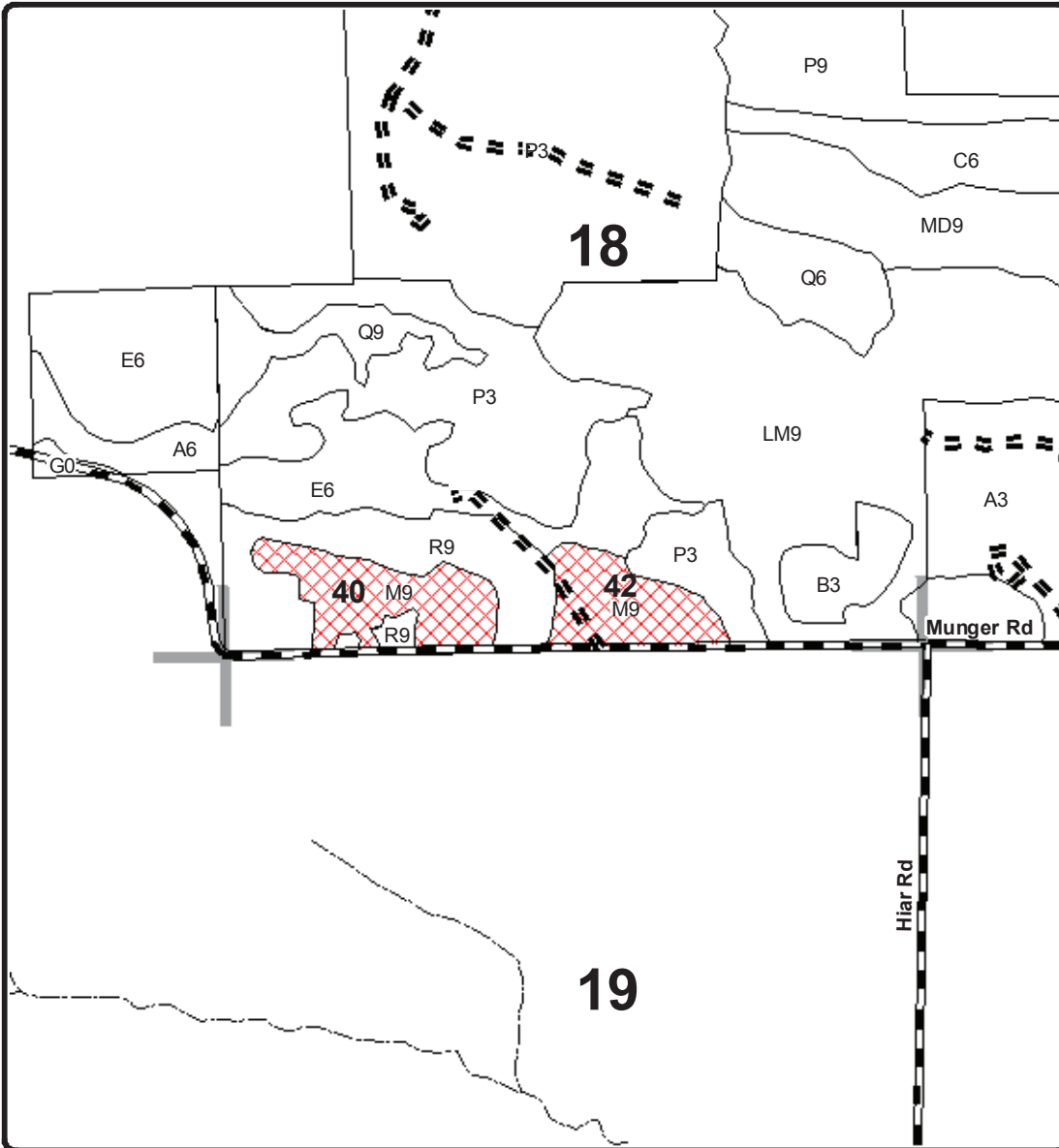
Sale Number	Year
0	2013

Forest Management Unit	County	Mapped By	Stacks	Date	Page	of
Gaylord	Emmet	Cruised By	-	10/5/2012	1	1
Township	Range	Section(s) and Subdivision(s)	Scale			
T38N	04W	18: S1/2SW, S1/2SE	1:15,840			

Cover Type				Density	
A = Aspen	H = Hemlock	N = Marsh	U = Upland Brush	0 = Non Stacked	5 = Pole Timber Medium
B = Paper Birch	J = Jack Pine	O = Oak	UM = Upland Mixed	1 = Seedling Sapling Poor	6 = Pole Timber Well
C = Cedar	L = Lowland Brush	P = Lowland Poplar	V = Bog or Marsh	2 = Seedling Sapling Medium	7 = Saw Timber Poor
D = Treed Bog	LM = Lowland Mixed	Q = Mixed Swamp Conifer	W = White Pine	3 = Seedling Sapling Well	8 = Saw Timber Medium
E = Swamp Hardwoods	M = Mpl, Bch, Bch	R = Red Pine	X = Non Stacked	4 = Pole Timber Poor	9 = Saw Timber Well
F = Spruce Fir	MC = Mixed Conifer	S = Black Spruce	Z = Water		
G = Grass	MD = Mixed Deciduous	T = Tamarack			

Comp 120 Stands 40 and 42

35 Acres



Legend

- Against State (Red)
- Payment Unit (Yellow)
- PU_Label
- Adj Stand Boundaries
- Section Corners
- Highway
- Gravel
- Paved
- Poor Dirt
- Stream

