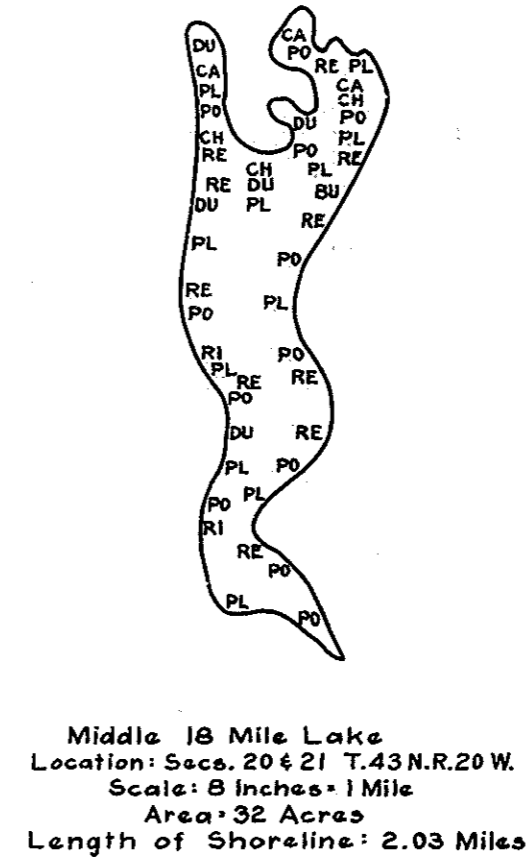
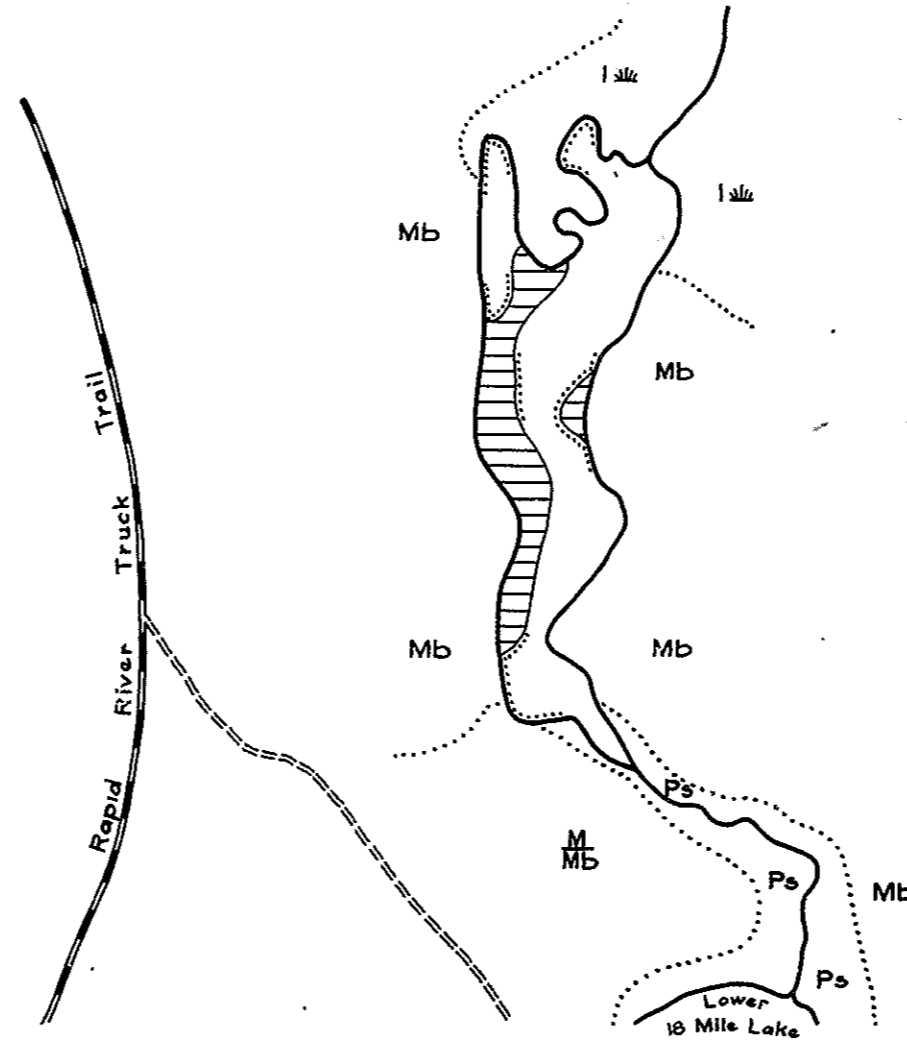
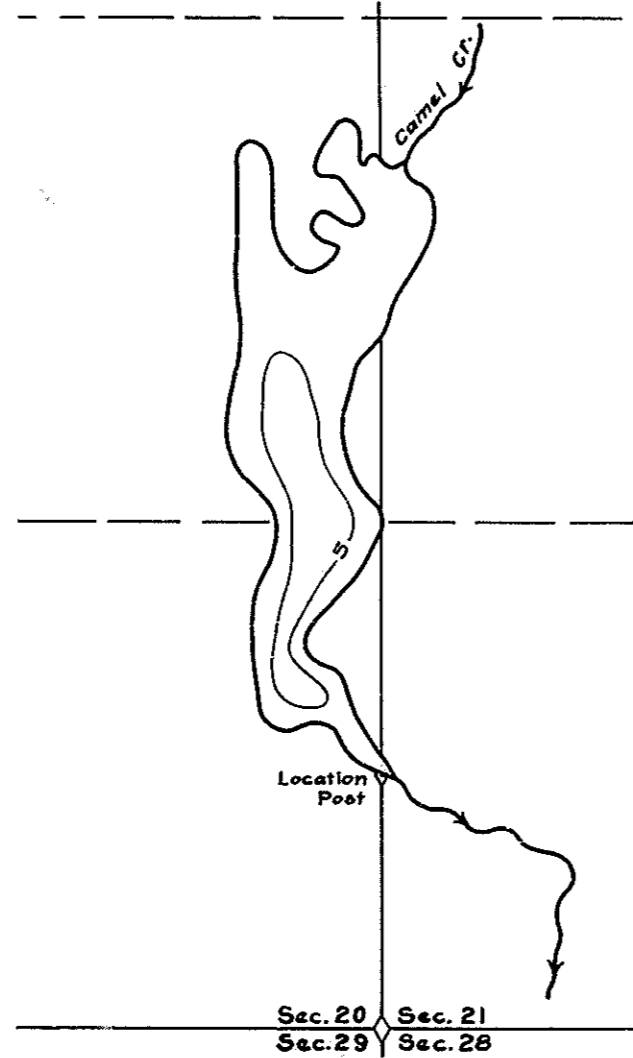
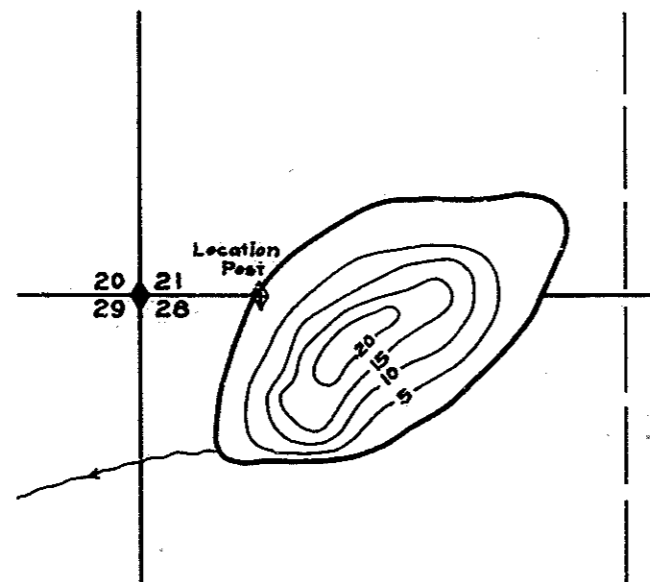


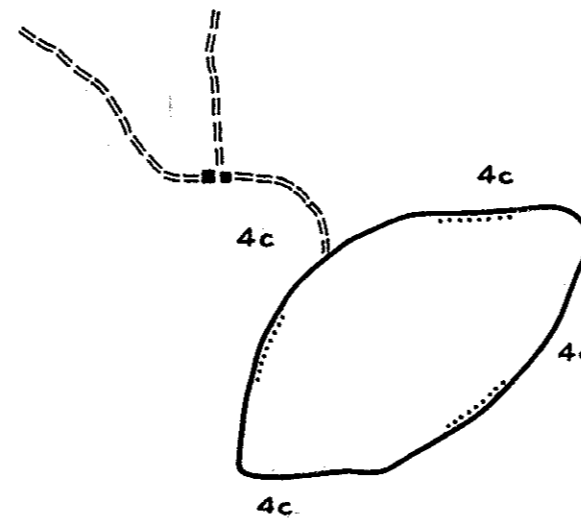
R-9  
 U. S. Department of Agriculture  
 Forest Service  
 LAKE AND STREAM SURVEY  
 MIDDLE 18 MILE LAKE-BISHOP L.  
 Hiawatha National Forest  
 Michigan



Middle 18 Mile Lake  
 Location: Secs. 20 & 21 T.43N.R.20W.  
 Scale: 8 inches = 1 Mile  
 Area: 32 Acres  
 Length of Shoreline: 2.03 Miles

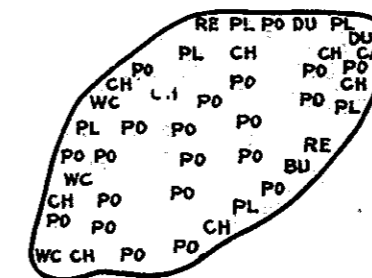


Contour Map  
 Contour Interval-5'



Cover Type And  
 Lake Bottom Soil Type Map

Bishop Lake  
 Location: Secs. 21 & 28 T.42N.R.20W.  
 Scale: 8 inches = 1 Mile  
 Area: 40 Acres  
 Length of Shoreline: 0.99 Miles



Aquatic Vegetation Map  
 J-6-91