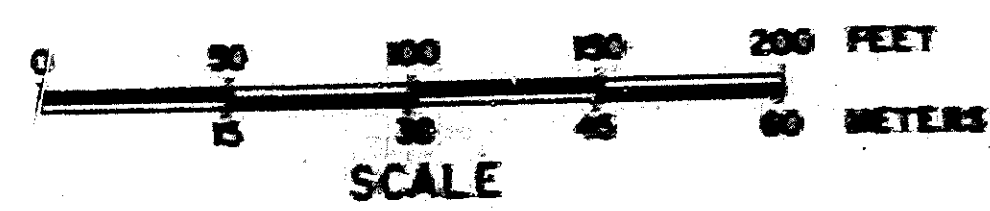
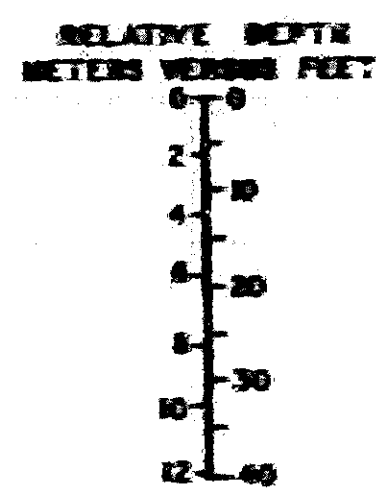
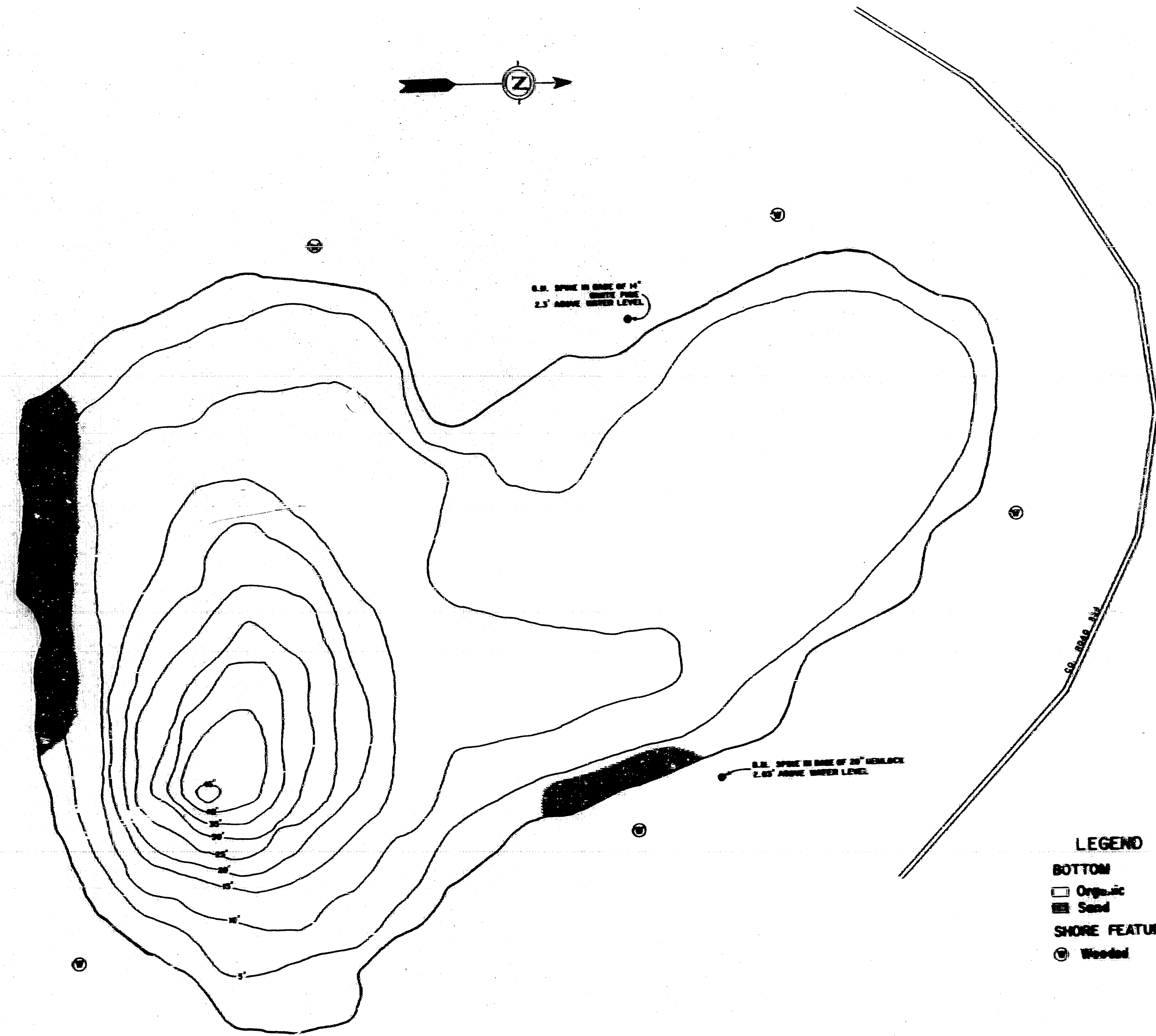
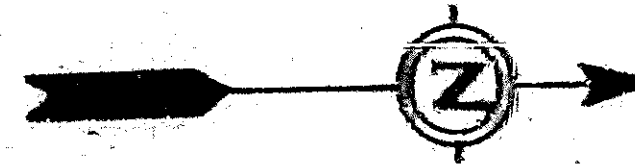


MICHIGAN DEPARTMENT OF NATURAL RESOURCES  
**DOYLE LAKE**

AREA 10.3 ACRES  
T.45N., R.40W., SEC. 34  
MAR. 29, 1978  
GOGEBIC COUNTY  
SURVEY AND SOUNDINGS  
BY  
U.S. FOREST SERVICE



**LEGEND**

- BOTTOM**  
□ Organic  
▨ Sand
- SHORE FEATURES**  
● Wooded