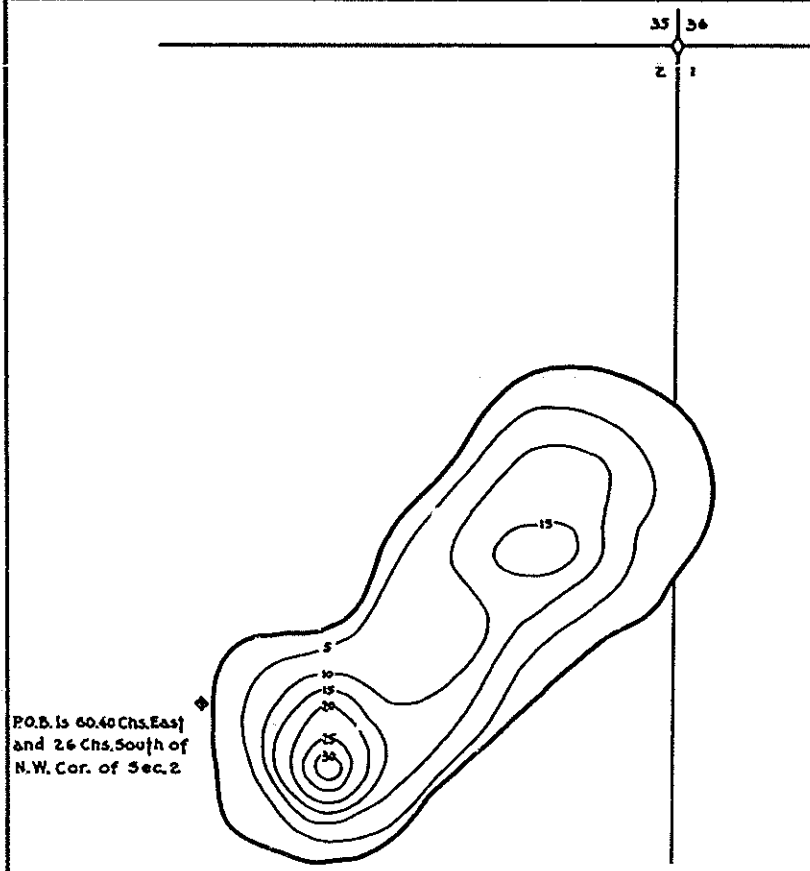


R-9  
U.S. Department of Agriculture  
Forest Service  
LAKE AND STREAM SURVEY  
EAGLE LAKE  
Ottawa National Forest  
Michigan

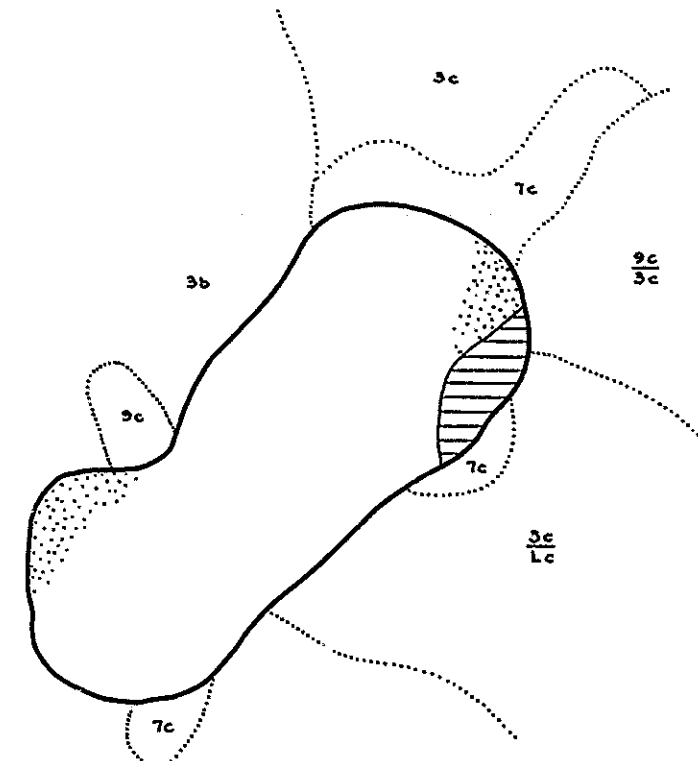
Location: Sec. 2 & 1, T.43N. R.39W.  
Scale 16 Inches = 1

Area 20.85 Acres  
Length of Shoreline .76 Miles

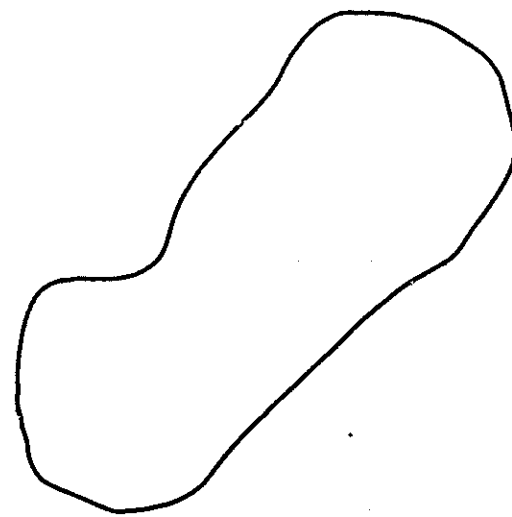


P.O.B. is 60.40 Chs. East  
and 26 Chs. South of  
N.W. Cor. of Sec. 2

Conjour Map  
Contour Interval = 5'



Cover Type And  
Lake Bottom Soil Type Map



Aquatic Vegetation Map