






INSTITUTE FOR FISHERIES RESEARCH  
 DIVISION OF FISHERIES MICHIGAN CONSERVATION DEPT.  
 LAKE INVENTORY MAP  
**HILLMANTLE LAKE**  
 AREA 18.4 ACRES  
 MARGINAL SURVEY AND SOUNDINGS 3/11/52  
 GRAND TRAVERSE COUNTY T. 27 N. R. 12 W. SEC'S 13, 14, 23, 24

LEGEND






BOTTOM

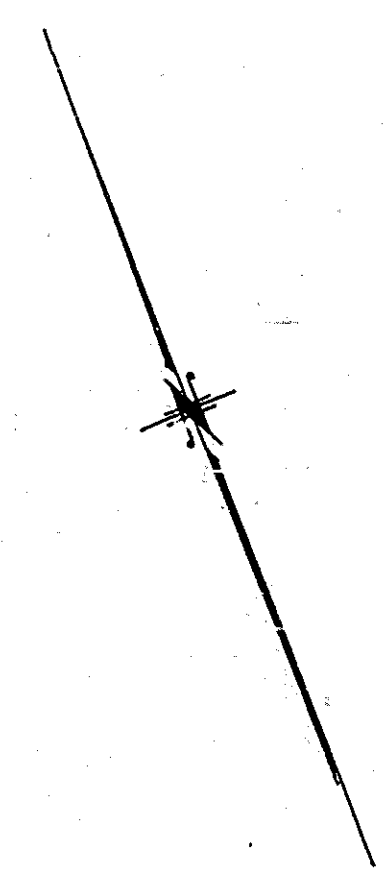
-  Sand
-  Pulpy peat
-  Gravel

OUTLINE & CONTOURS

-  Shoreline
-  Contours

SHORE FEATURES

-  Slope
-  Improved road
-  Wooded
-  Partly wooded
-  Pasture



TO TRAVERSE CITY

