

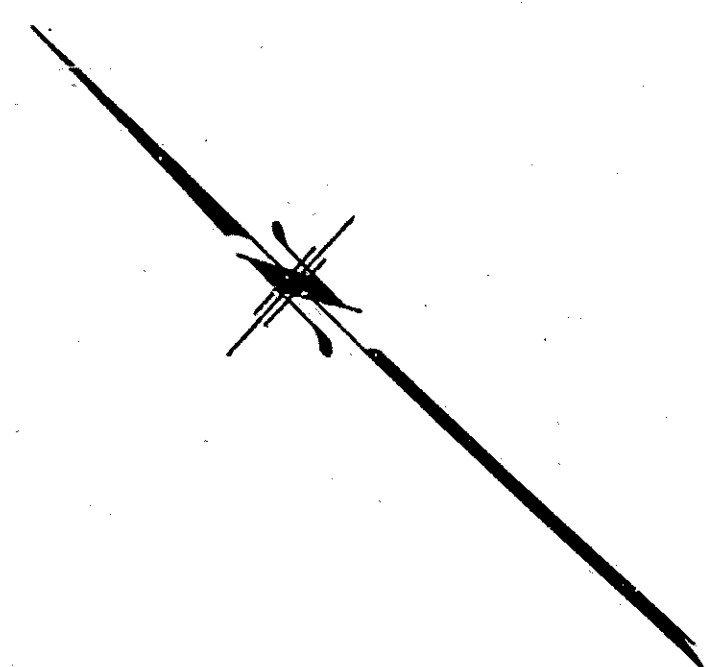
INSTITUTE FOR FISHERIES RESEARCH
DIVISION OF FISHERIES MICHIGAN CONSERVATION DEPT.

LAKE INVENTORY MAP
LOWER HOLMES LAKE
AREA 47 ACRES

MARGINAL SURVEY AND SOUNDINGS 2/2,3,4/53

IRON COUNTY





T.43 N., R.32 W., SECS. 5, 8





FROM UPPER HOLMES LAKE

LEGEND









BOTTOM

-  Sand
-  Pulpy peat
-  Fibrous peat
-  Gravel

OUTLINE & CONTOURS

-  Shoreline
-  5' Contours

SHORE FEATURES

-  Slope
-  Unimproved road
-  Brush
-  Marsh
-  Encroaching shore
-  Partly wooded
-  Inlet
-  Outlet

