


INSTITUTE FOR FISHERIES RESEARCH  
 DIVISION OF FISHERIES MICHIGAN CONSERVATION DEPT.  
 LAKE INVENTORY MAP  
**LAMBERTON LAKE**  
 AREA 28.5 ACRES  
 MARGINAL SURVEY AND SOUNDINGS 1/30, 2/2/42

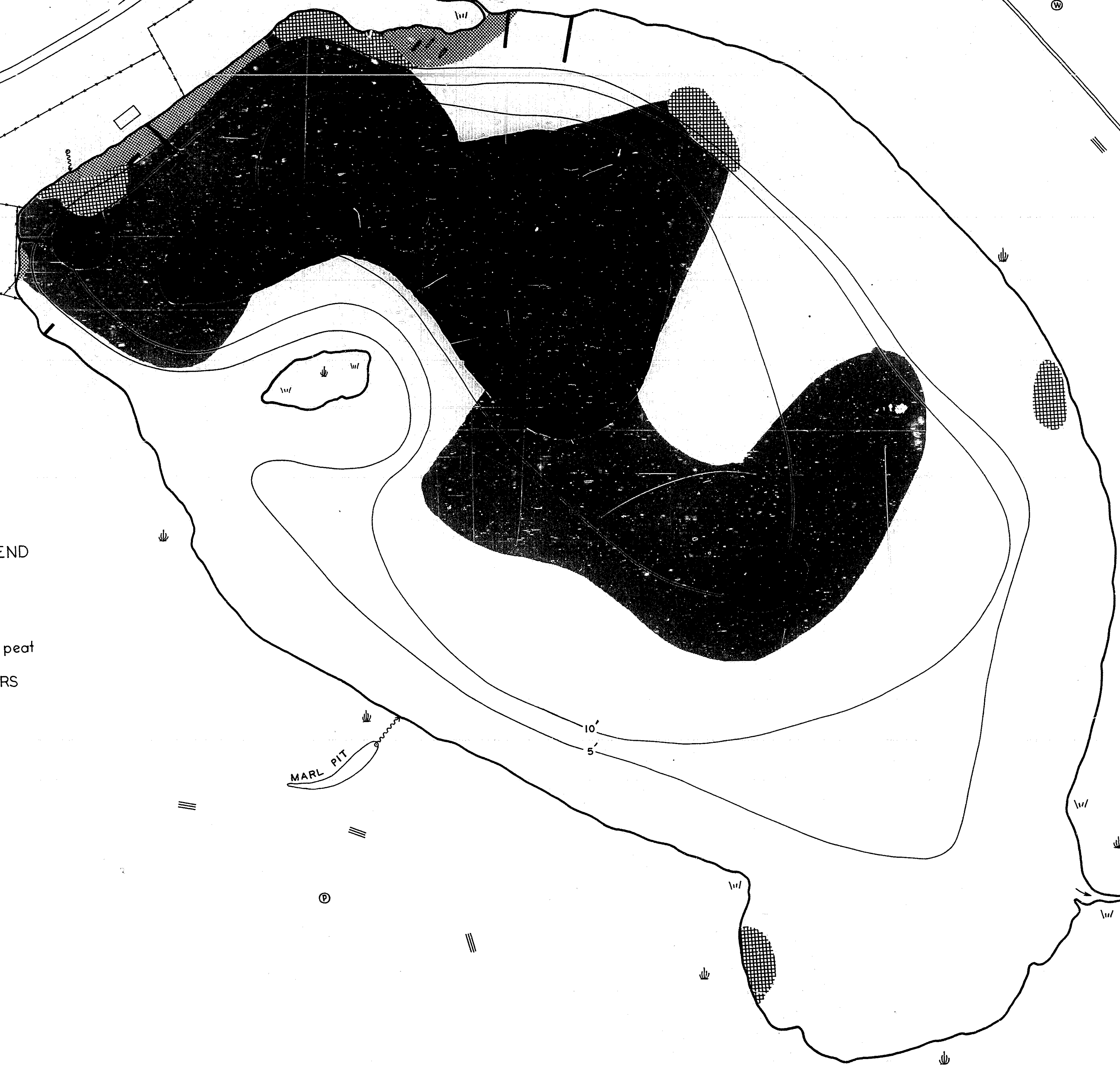
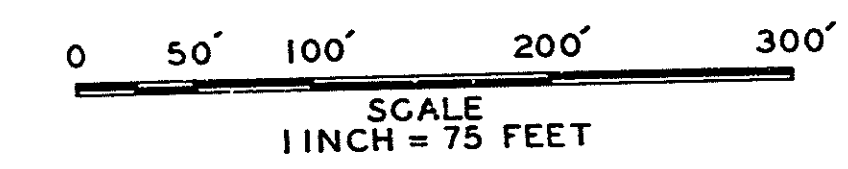
KENT COUNTY

T. 7 N., R. 11 W., SEC. 4-5



U.S. 137  
 GRAND RAPIDS 2 MILES →

- LEGEND**
- BOTTOM**
- Sand
  - Marl
  - Marl and Sand
  - Marl and Pulpy peat
  - Pulpy peat
- OUTLINE & CONTOURS**
- Shoreline
  - Contours
- SHORE FEATURES**
- Cottage
  - Dock
  - Road
  - Spring
  - Fence
  - Slope
  - Deadhead
  - Marsh
  - Brush
  - Wooded
  - Pasture
  - Inlet
  - Outlet



LAMBERTON LAKE Kent County T. 7 N., R. 11 W., Sec. 4, 5