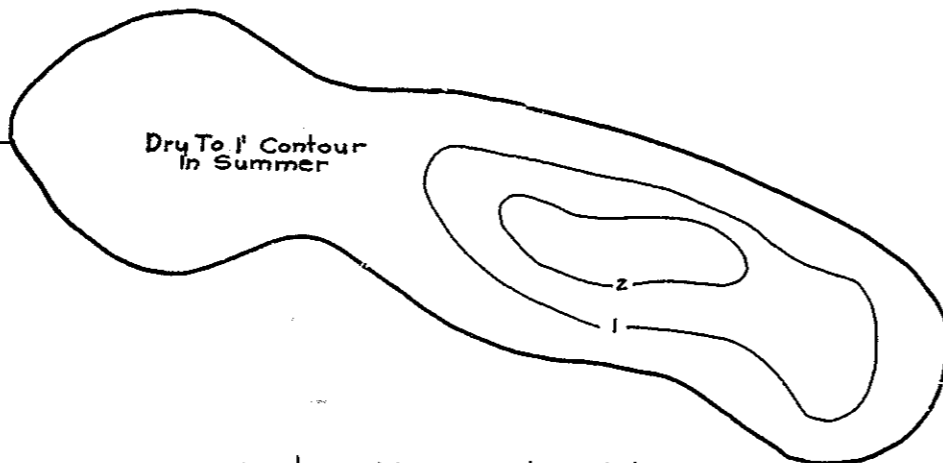


R-9  
U.S. Department of Agriculture  
Forest Service  
LAKE AND STREAM SURVEY  
POND - AUGUSTINE L.  
Manistee National Forest  
Michigan

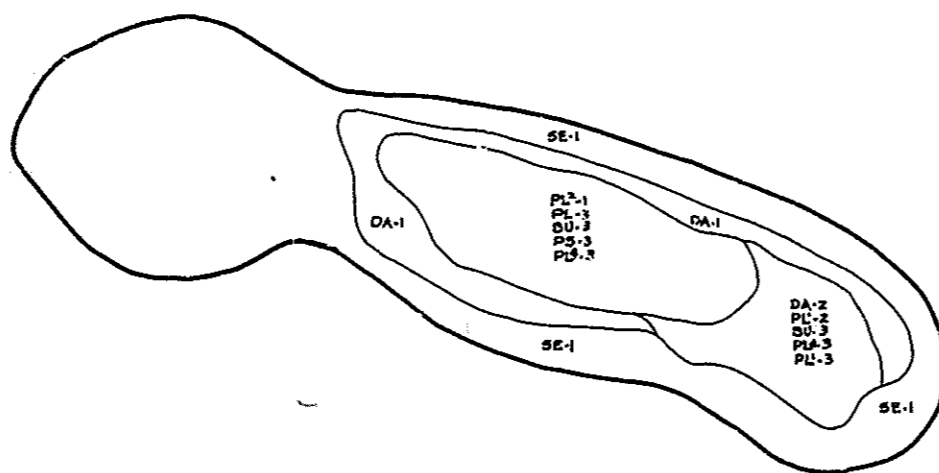
NW. Cor. of SW. NE.  
1/4 Line

POND  
Location: Sec. 15-T. 17N. R. 15W.  
Length of Shoreline: 0.45 Mi.  
Area: 5.36 Acres  
Scale: 40" = 1-Mi.

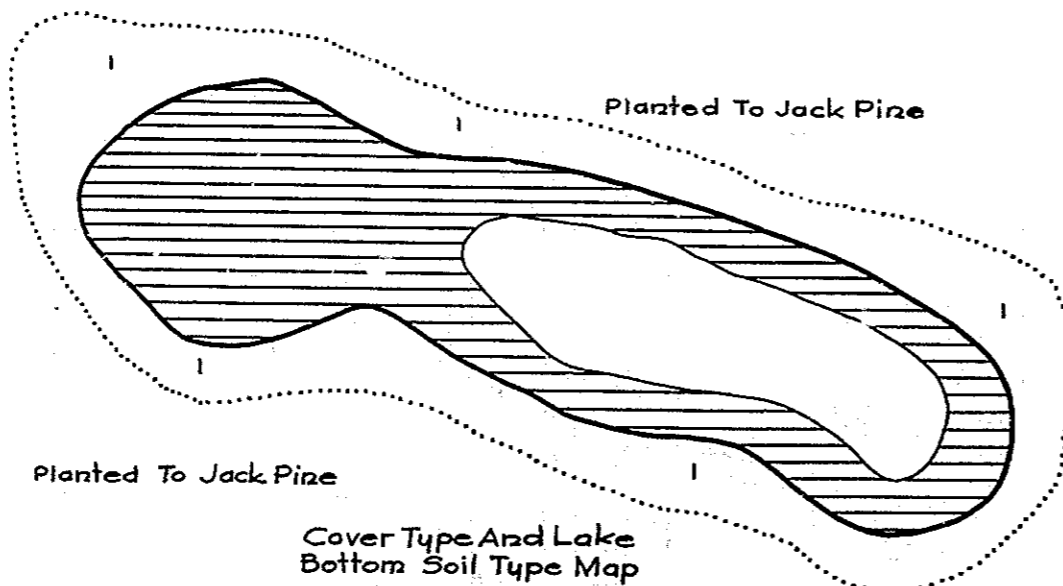
7.33 Chs  
300 Chs



Contour Map Contour Interval -1'



Aquatic Vegetation Map



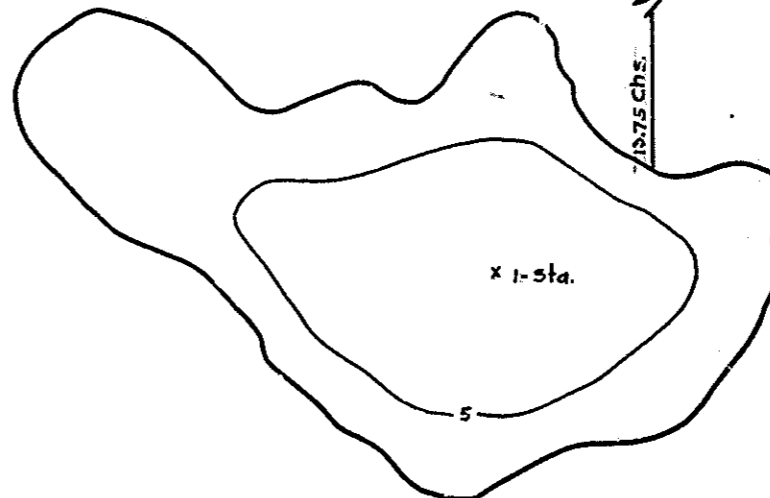
Planted To Jack Pine

Cover Type And Lake  
Bottom Soil Type Map

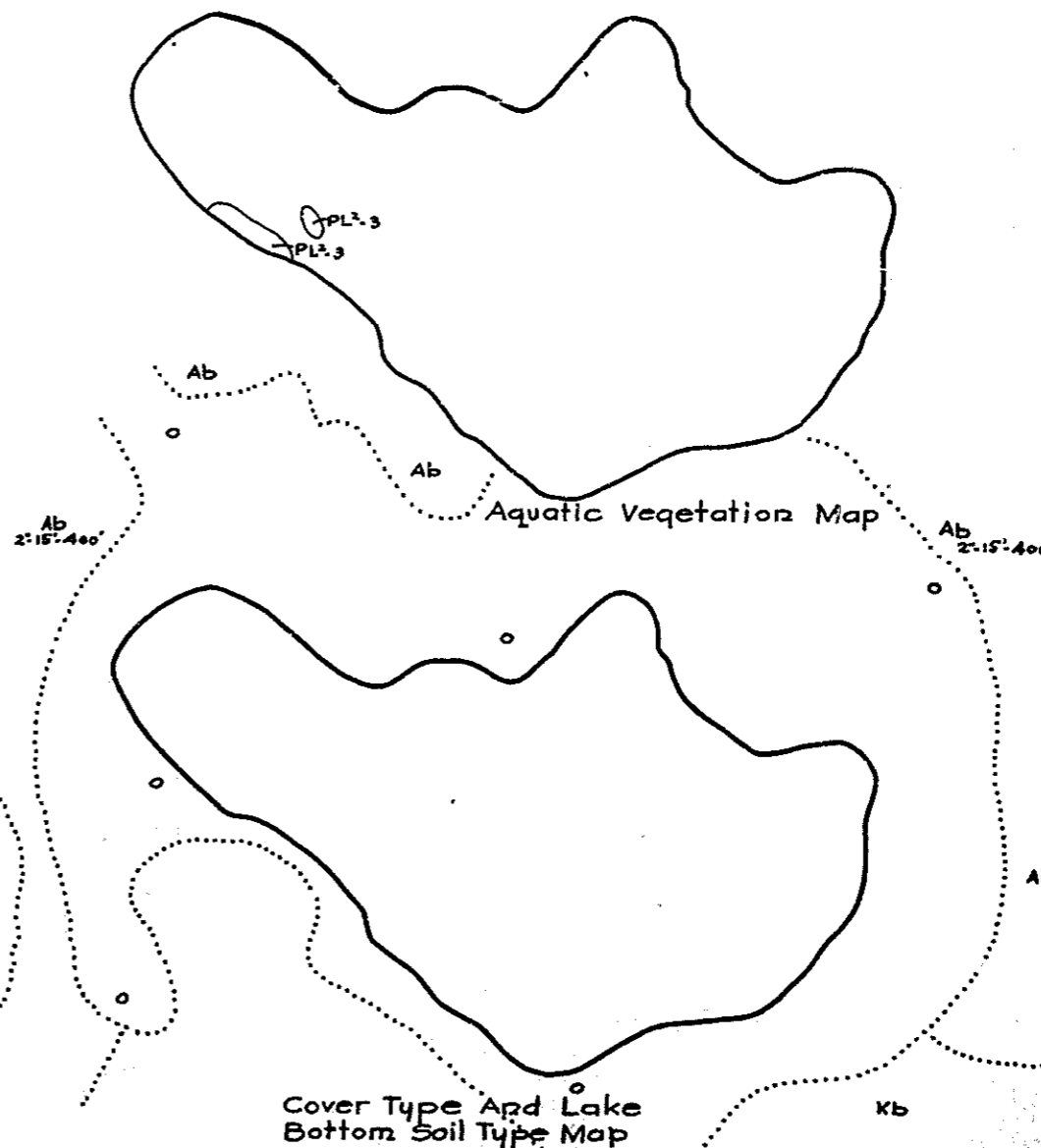
AUGUSTINE LAKE  
Location: Sec. 36-T. 17N. R. 15W.  
Length of Shoreline: 0.54 Mi.  
Area: 9 Acres.  
Scale: 32" = 1-Mi.

Sec's 25 25  
36 36

13.75 Chs



Contour Map Contour Interval -5'



Aquatic Vegetation Map

Cover Type And Lake  
Bottom Soil Type Map