J-6-25

R-9
U. S. Department of Agriculture
Forest Service
LAKE AND STREAM SURVEY

TOWN LINE LAKE

Hiawatha National Forest
Michigan

Location Sec.3 T.44N. R.18W.
Scale 8" = 1 Mile

Area 82 Acres
Length of Shoreline 2.5 Miles

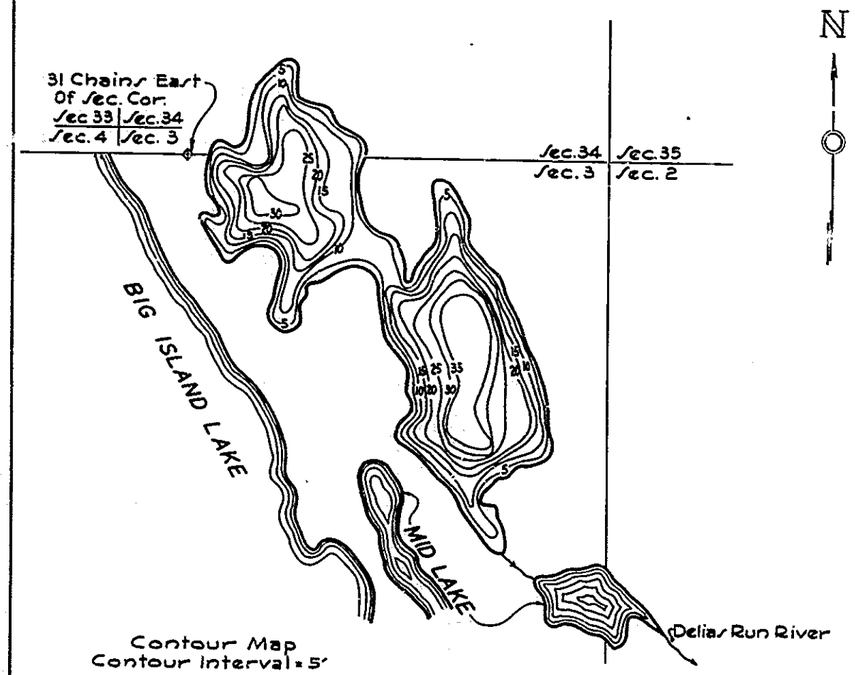

Contour Map
Contour Interval = 5'

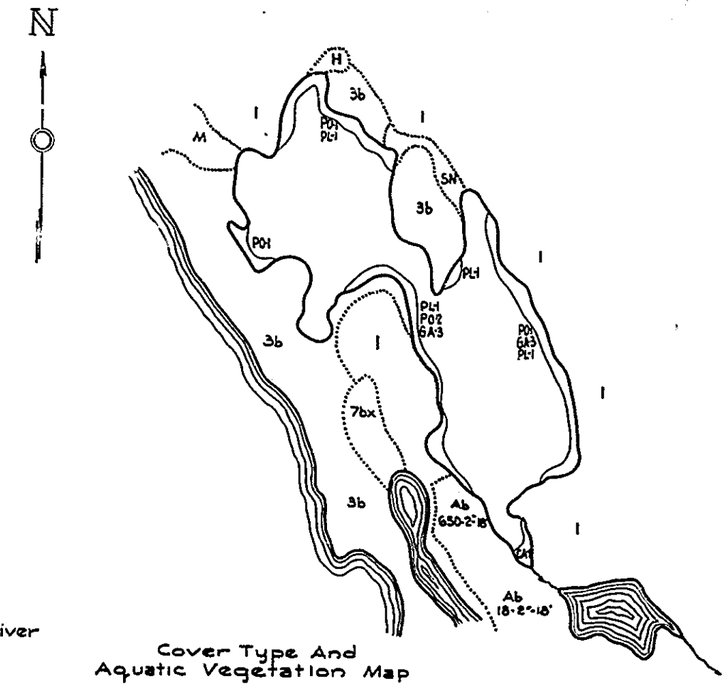

Cover Type And
Aquatic Vegetation Map

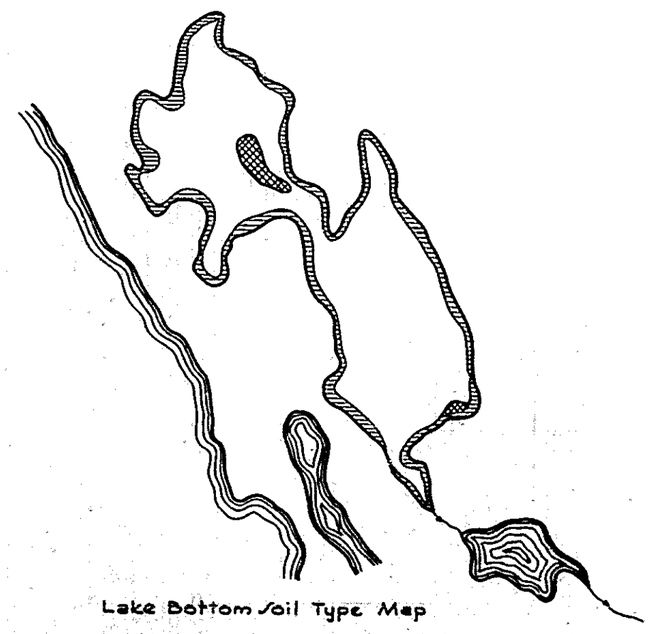

Lake Bottom Soil Type Map

J-6-25