



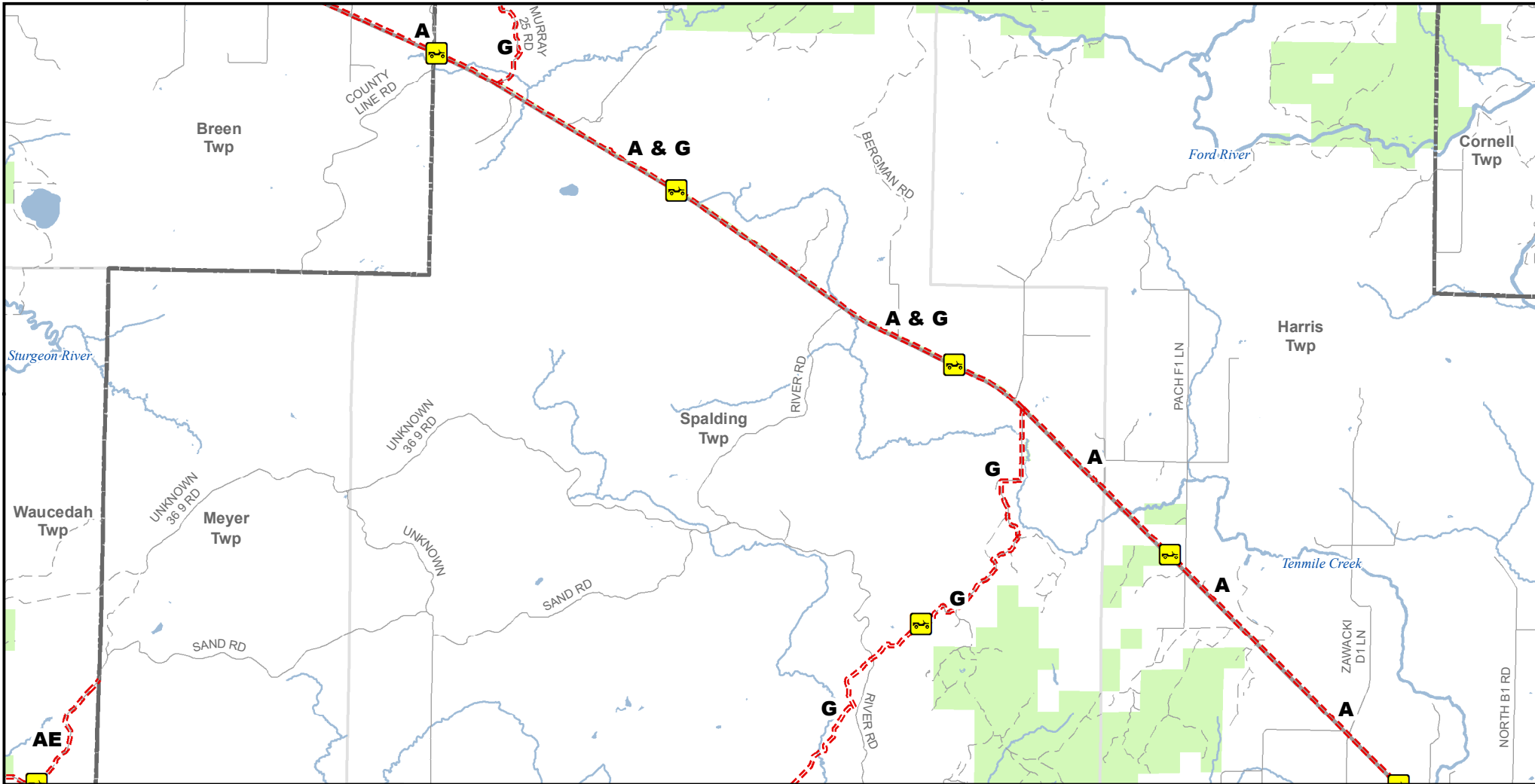
A Route -- LaBranche, Helps








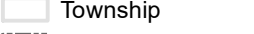
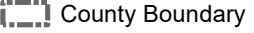
Menominee County, Michigan

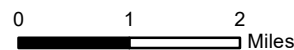
Description: 70 Miles, Escanaba - Iron Mountain

Map Index: 13

ADVISORY: Trails and Routes have two-way traffic.
DISCLAIMER: Trails shown on this map are an approximate representation of the trail system at the time of publication and may not reflect current ground conditions.
STAY ON SIGNED TRAILS ONLY!



-  ORV Route
-  ORV Route – ORVs of all sizes including off-road motorcycles. ORV license and trail permit required unless licensed by the Secretary of State.
-  Highway
-  Paved Road
-  Gravel or Dirt Road
-  Lakes and Rivers
-  State Forest Land
-  Township
-  County Boundary



Michigan.gov/ORVInfo