



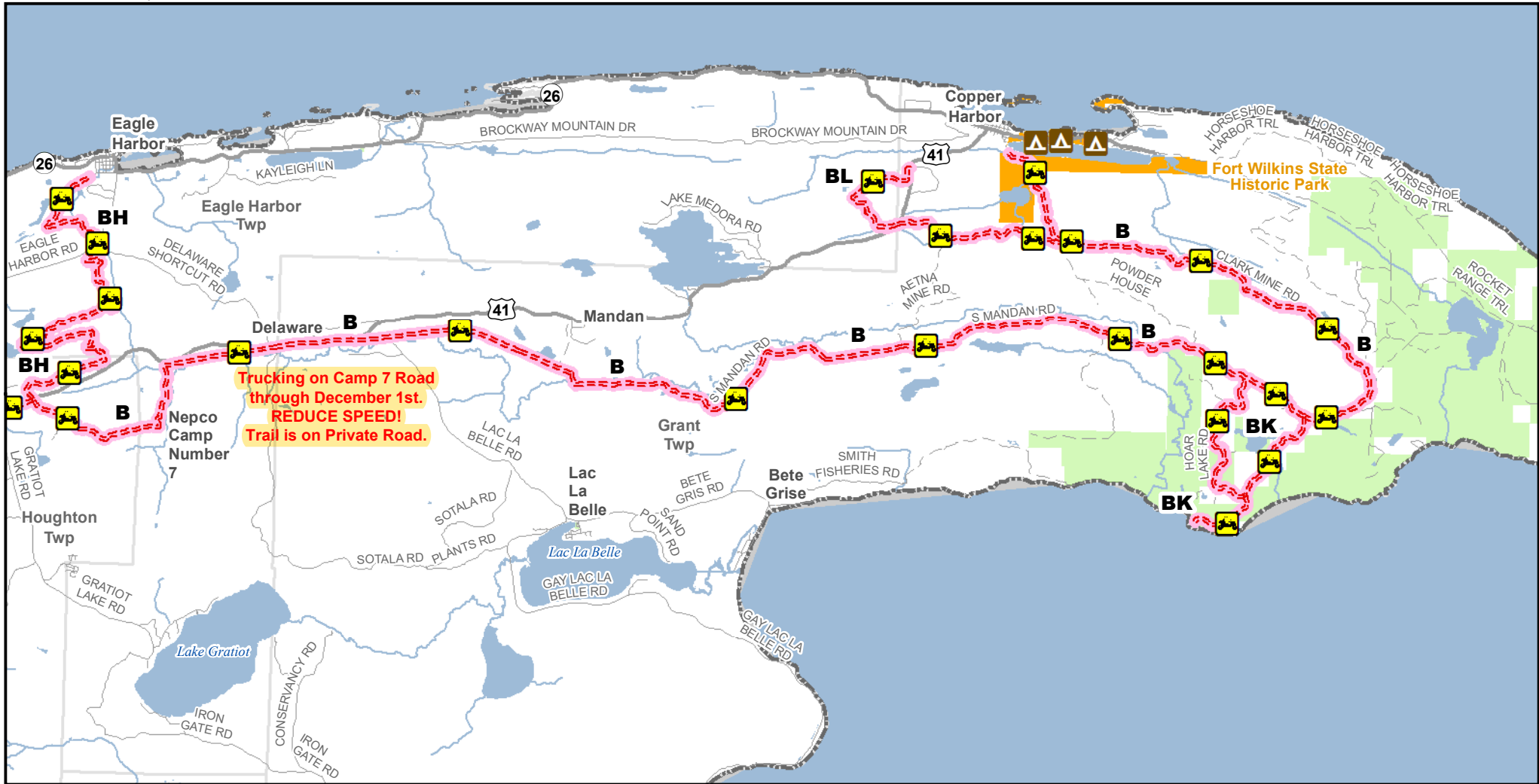
B Route North -- Copper Harbor, Eagle Harbor

Keweenaw County, Michigan

Description: 70 Miles

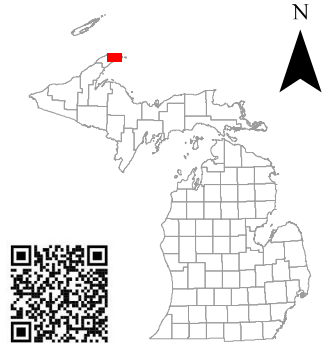
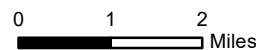
Trucking on Camp 7 Road through December 1st.
REDUCE SPEED!
Trail is on Private Road.

ADVISORY: Trails and Routes have two-way traffic.
DISCLAIMER: Trails shown on this map are an approximate representation of the trail system at the time of publication and may not reflect current ground conditions.
STAY ON SIGNED TRAILS ONLY!



Trucking on Camp 7 Road through December 1st.
REDUCE SPEED!
Trail is on Private Road.

- State park campgrounds
- 65" Restricted ORV route
- Restricted ORV Route - ATVs and side-by-side ORVs only between the dates of May 1st and November 1st. Off-road motorcycles are prohibited. ORV license and trail permit required.
- ORV Route – ORVs of all sizes including off-road motorcycles. ORV license and trail permit required unless licensed by the Secretary of State.
- Highway
- Paved road
- Gravel or dirt road
- Lakes and rivers
- State park boundary
- State forest land
- Township
- County boundary



Michigan.gov/ORVInfo