

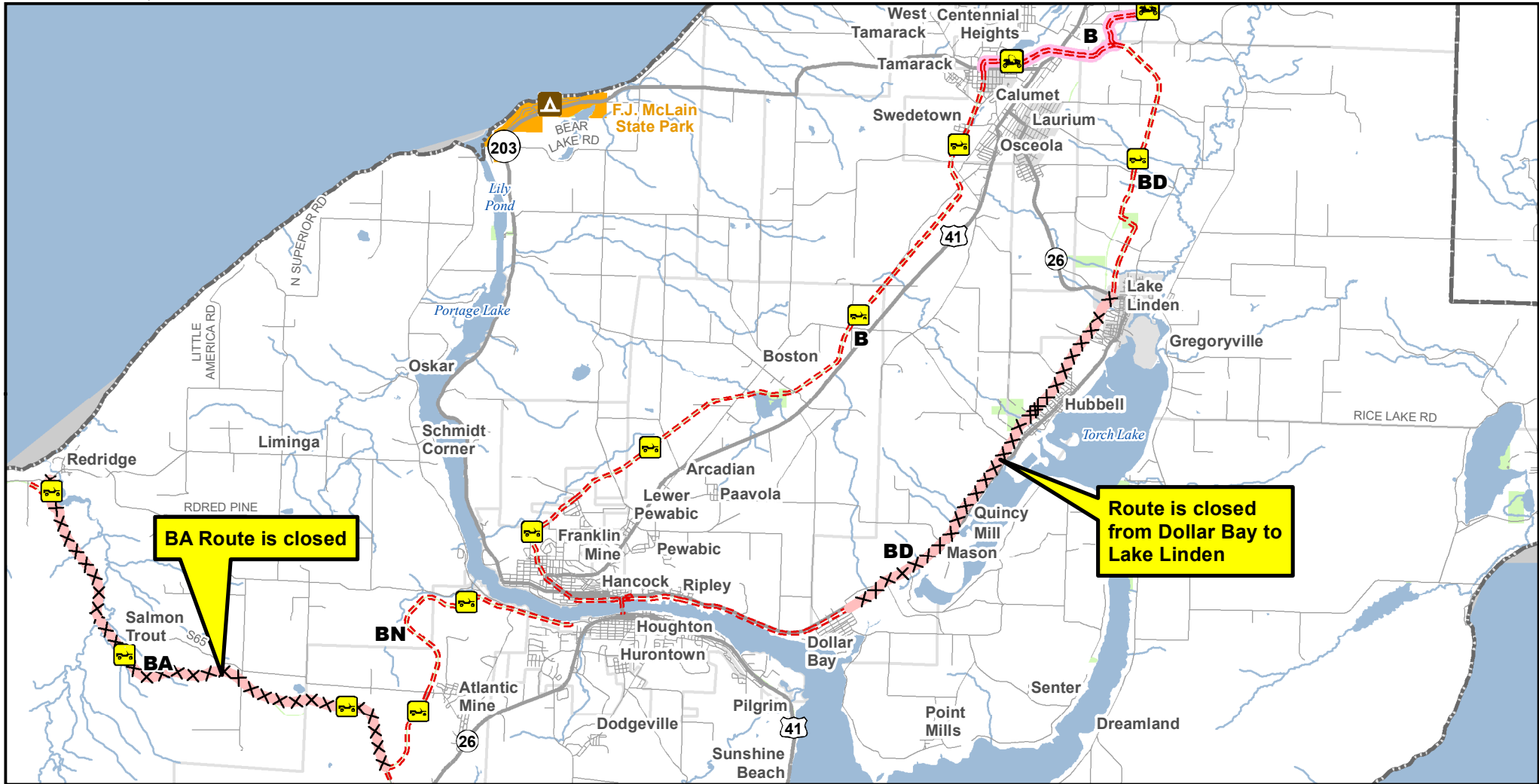


B Route South -- Laurium, Houghton, Hancock

Keweenaw and Houghton Counties, Michigan

Description: 70 Miles

ADVISORY: Trails and Routes have two-way traffic.
DISCLAIMER: Trails shown on this map are an approximate representation of the trail system at the time of publication and may not reflect current ground conditions.
STAY ON SIGNED TRAILS ONLY!



- State park campgrounds
- 65" Restricted ORV route
- ORV route

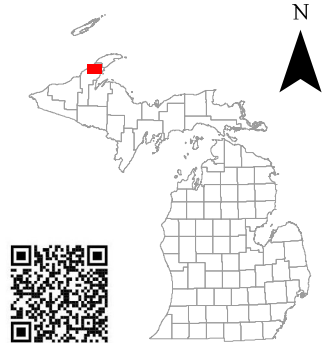

Temporarily closed trail

Restricted ORV Route - ATVs and side-by-side ORVs only between the dates of May 1st and November 1st. Off-road motorcycles are prohibited. ORV license and trail permit required.

ORV Route – ORVs of all sizes including off-road motorcycles. ORV license and trail permit required unless licensed by the Secretary of State.

- Highway
- Paved road
- Gravel or dirt road
- Lakes and rivers
- State park boundary
- State forest land

- Township
- County boundary



Michigan.gov/ORVInfo