

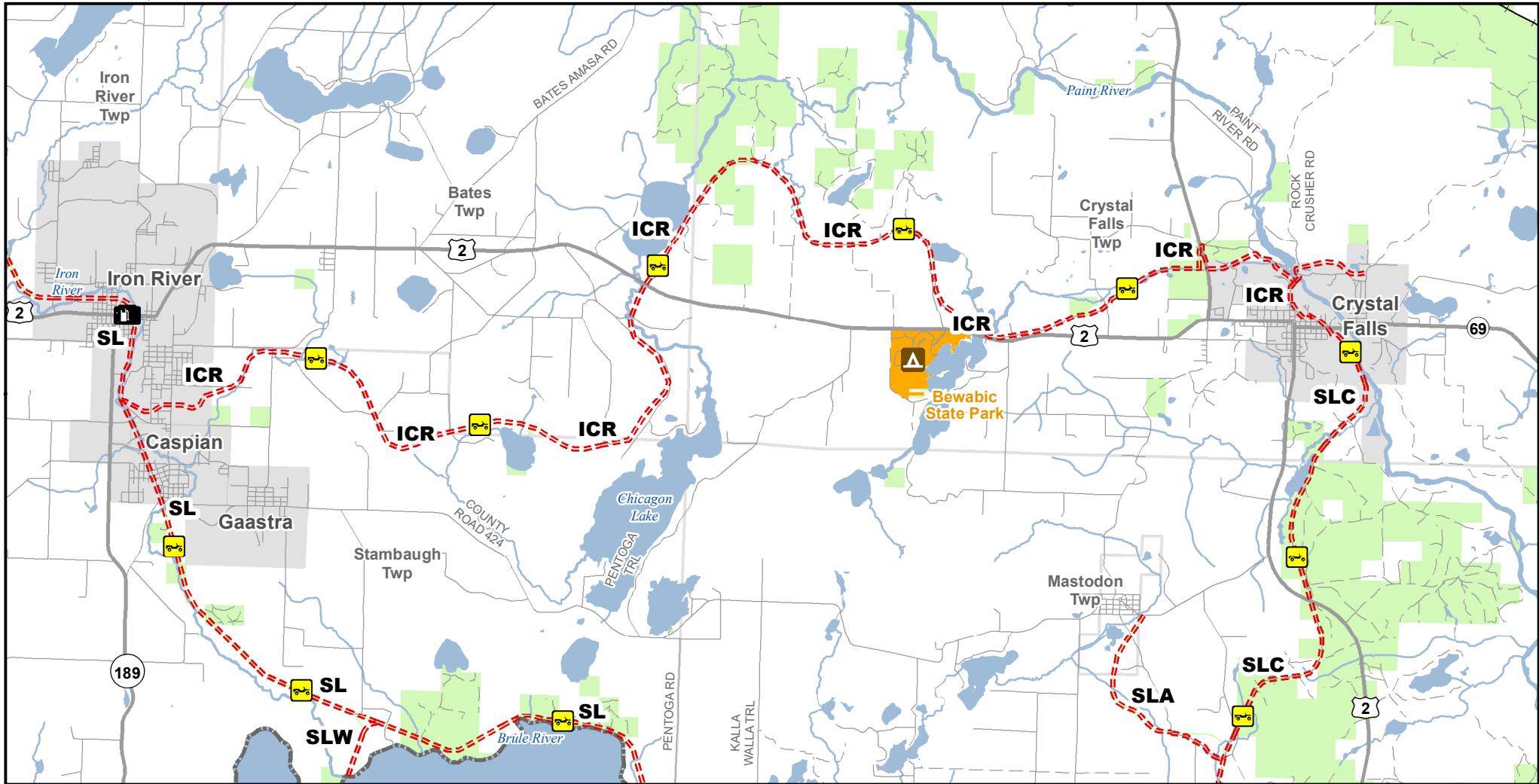


ICR Route -- Iron River, Crystal Falls

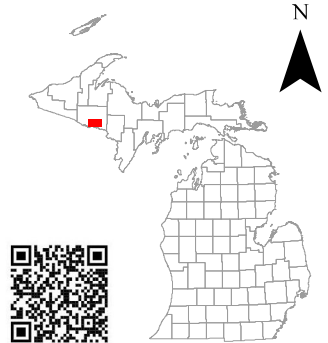

Iron County, Michigan

Description: 23 Miles

ADVISORY: Trails and Routes have two-way traffic.
DISCLAIMER: Trails shown on this map are an approximate representation of the trail system at the time of publication and may not reflect current ground conditions.
STAY ON SIGNED TRAILS ONLY!



- State Park Campgrounds
- Gas Station
- ORV Route
- ORV Route – ORVs of all sizes including off-road motorcycles. ORV license and trail permit required unless licensed by the Secretary of State.
- Highway
- Paved Road
- Gravel or Dirt Road
- Railroad
- Lakes and Rivers
- State Park Boundary
- State Forest Land
- Federal Land
- City or Village
- Township
- County Boundary



Michigan.gov/ORVInfo