

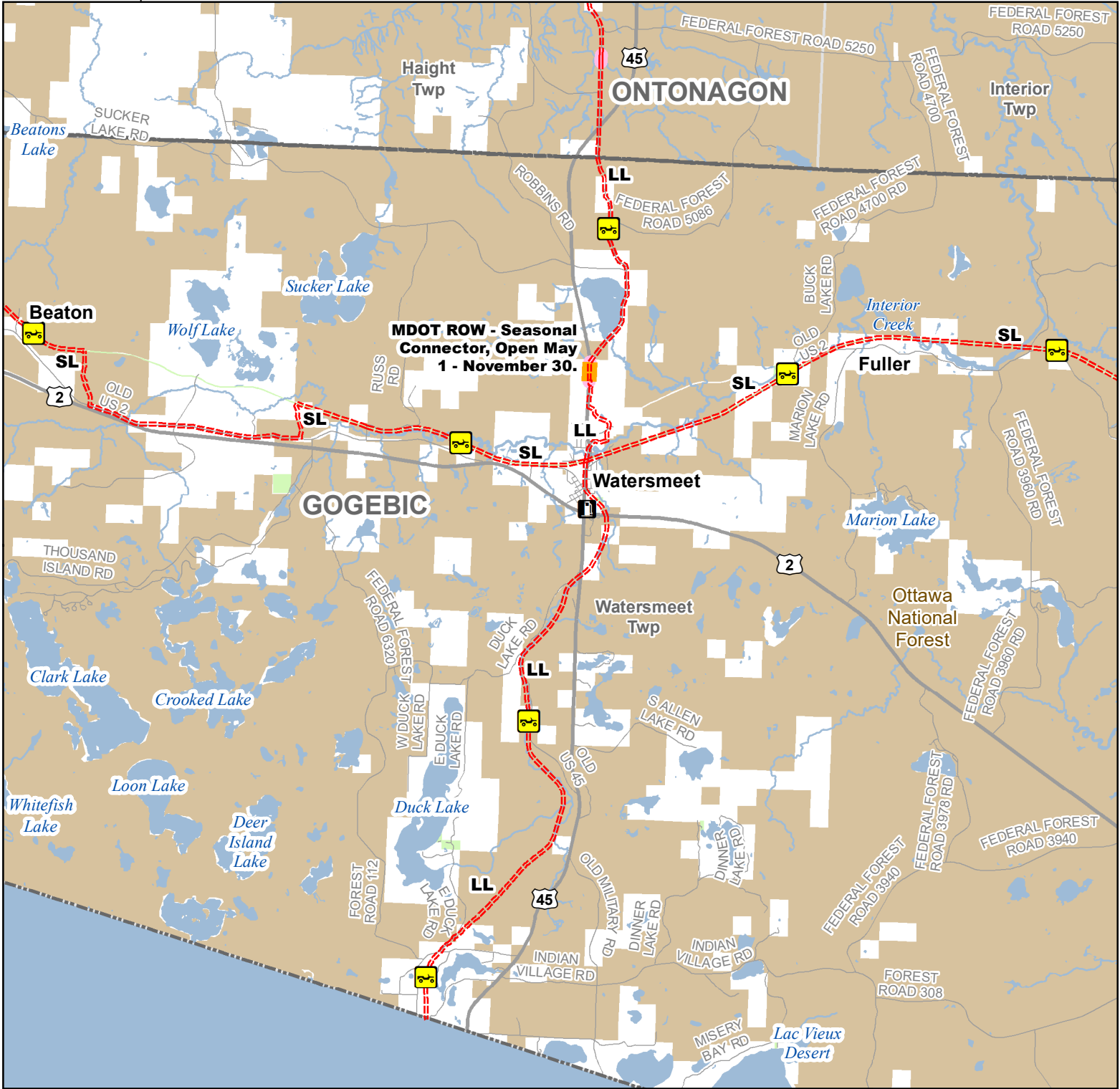


LL Route South – Watersmeet, Wisconsin state line

Gogebic & Ontonagon Counties, Michigan

Description: 35 Miles

ADVISORY: Trails and Routes have two-way traffic.
 DISCLAIMER: Trails shown on this map are an approximate representation of the trail system at the time of publication and may not reflect current ground conditions.
STAY ON SIGNED TRAILS ONLY!




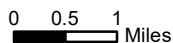
- Gas Station
- ORV Routes
- MDOT ROW - Seasonal Connector, Open May 1 - November 30

Restricted ORV Route - ORV's Less than 65" in width including off-road motorcycles only between the dates of May 16th and March 14th. ORV license and trail permit required.

ORV Route – ORVs of all sizes including off-road motorcycles. ORV license and trail permit required unless licensed by the Secretary of State.

- Highway
- Paved Road
- Gravel or Dirt Road
- Lake and River
- State Forest Land

- Federal Land
- Township
- County



Michigan.gov/ORVInfo