



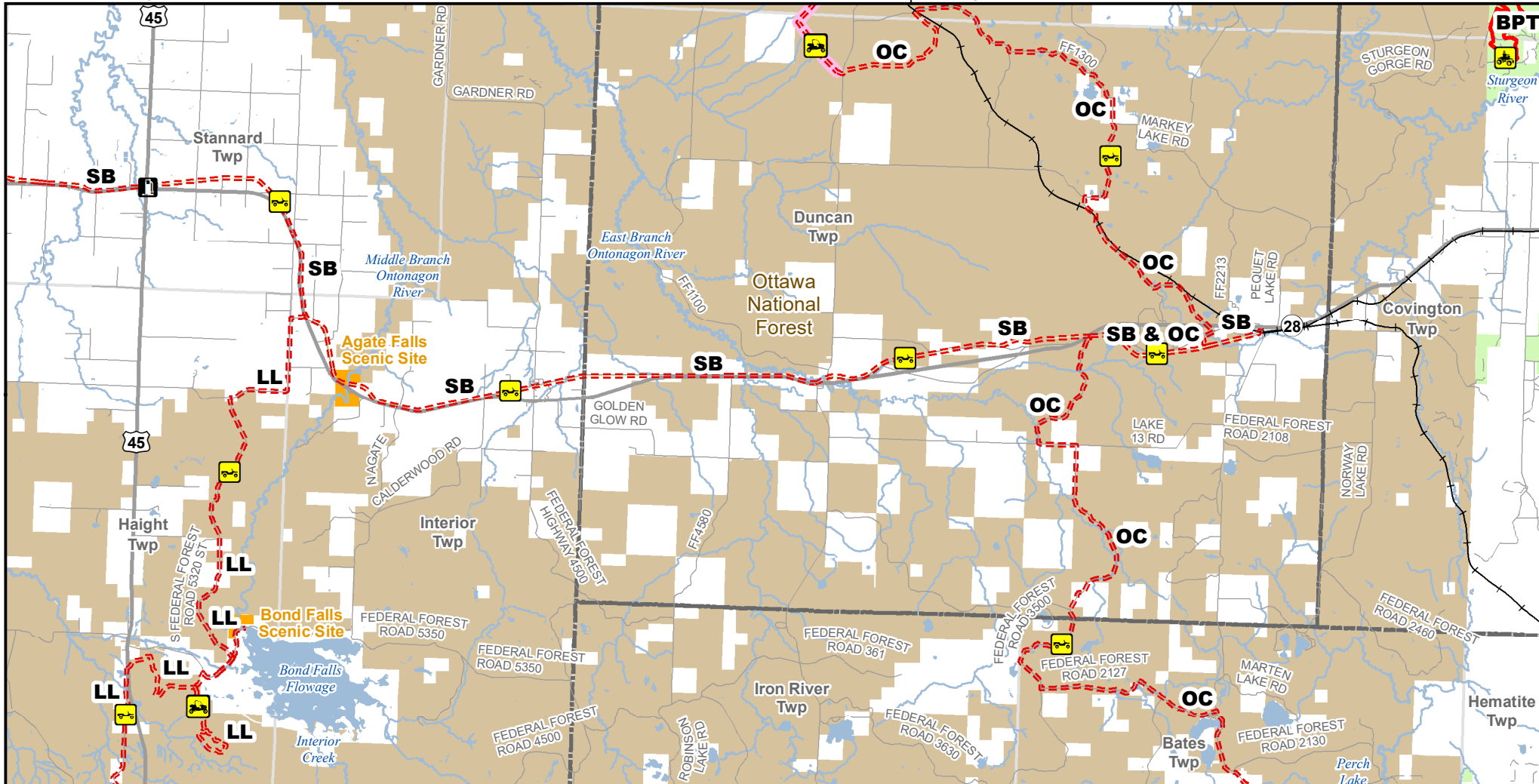
# SB Route East -- Stannard, Interior, Duncan Townships

Ontonagon & Houghton Counties, Michigan

Description: 49 Miles

Map Index: 01

ADVISORY: Trails and Routes have two-way traffic.  
DISCLAIMER: Trails shown on this map are an approximate representation of the trail system at the time of publication and may not reflect current ground conditions.  
**STAY ON SIGNED TRAILS ONLY!**



Gas Station

ORV Trail

65" Restricted ORV Route

ORV Route

Ottawa East Connector Restricted ORV Route

ORV Route – ORVs of all sizes including off-road motorcycles. ORV license and trail permit required unless licensed by the Secretary of State.

ORV Trail – ORVs 50 inches in width or less including off-road motorcycles. ORV license and trail permit required.

Highway

Paved Road

Gravel or Dirt Road

Railroad

Lakes and Rivers

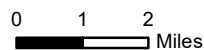
State Park Boundary

State Forest Land

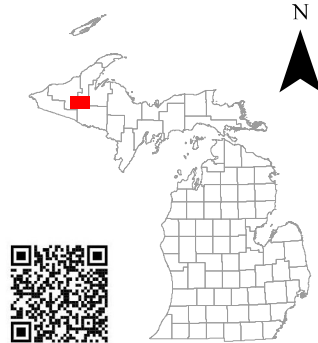
Federal Land

Township

County Boundary



Updated: 7/8/2020



Michigan.gov/ORVInfo