

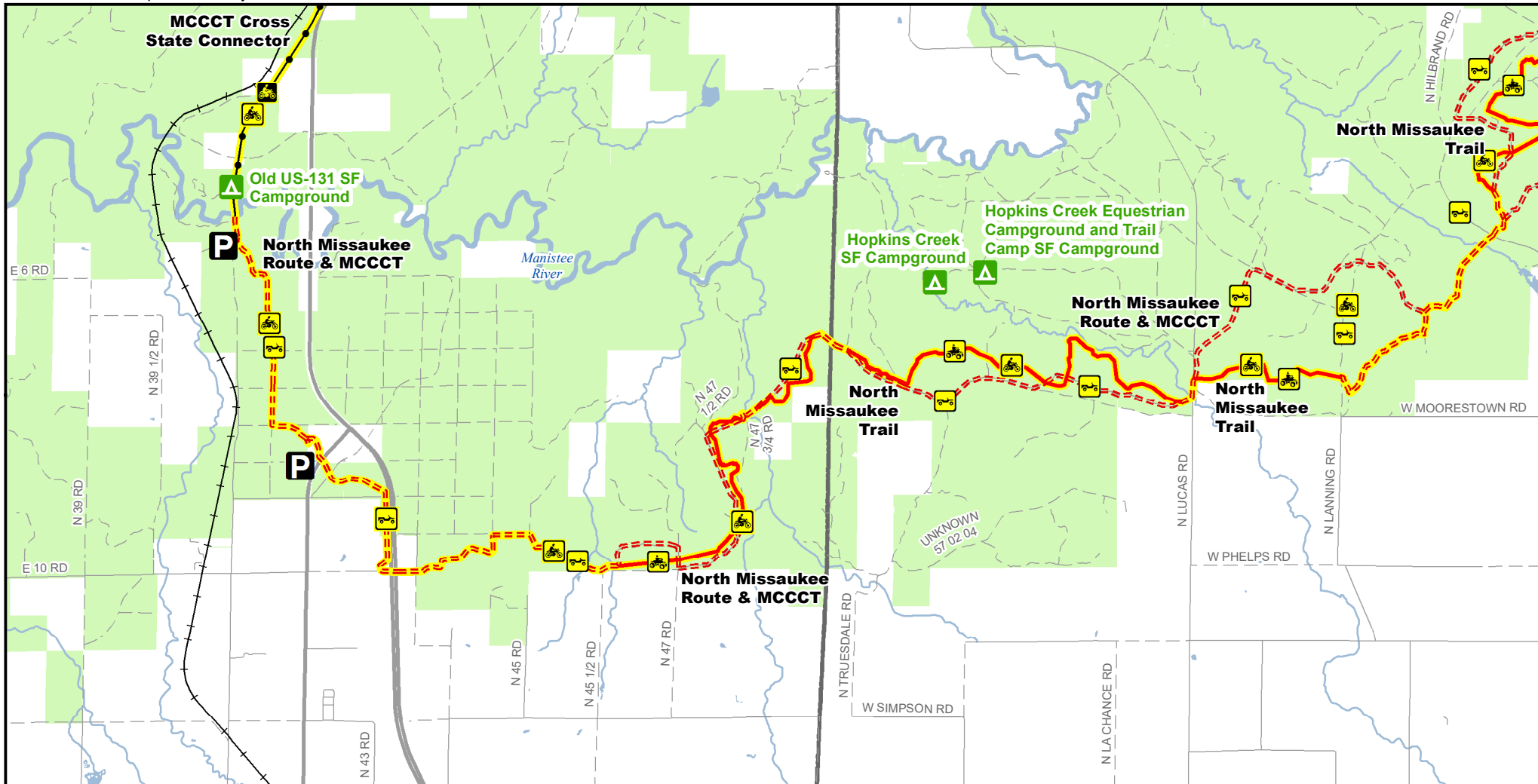


North Missaukee Trail, Route, Motorcycle & MCCCT West

Wexford & Missaukee Counties, Michigan

Description: Motorcycle trail 36.5 miles. ORV trail 36.3 miles. ORV route 60.4 miles.

ADVISORY: Trails and Routes have two-way traffic.
DISCLAIMER: Trails shown on this map are an approximate representation of the trail system at the time of publication and may not reflect current ground conditions.
STAY ON SIGNED TRAILS ONLY!



Parking lot



State forest campground



Motorcycle trail (SOS license)








MCCCT Trails










ORV trail



ORV route

-  ORV Route – ORVs of all sizes including off-road motorcycles. ORV license and trail permit required unless licensed by the Secretary of State.
-  ORV Trail – ORVs 50 inches in width or less including off-road motorcycles. ORV license and trail permit required.
-  Motorcycle Trail - Secretary of State license required.
-  Michigan Cross Country Cycle Trail (MCCCT)
-  Highway

-  Paved Road
-  Gravel or Dirt Road
-  Lakes and rivers
-  State forest land
-  Township
-  County boundary



Michigan.gov/ORVInfo