

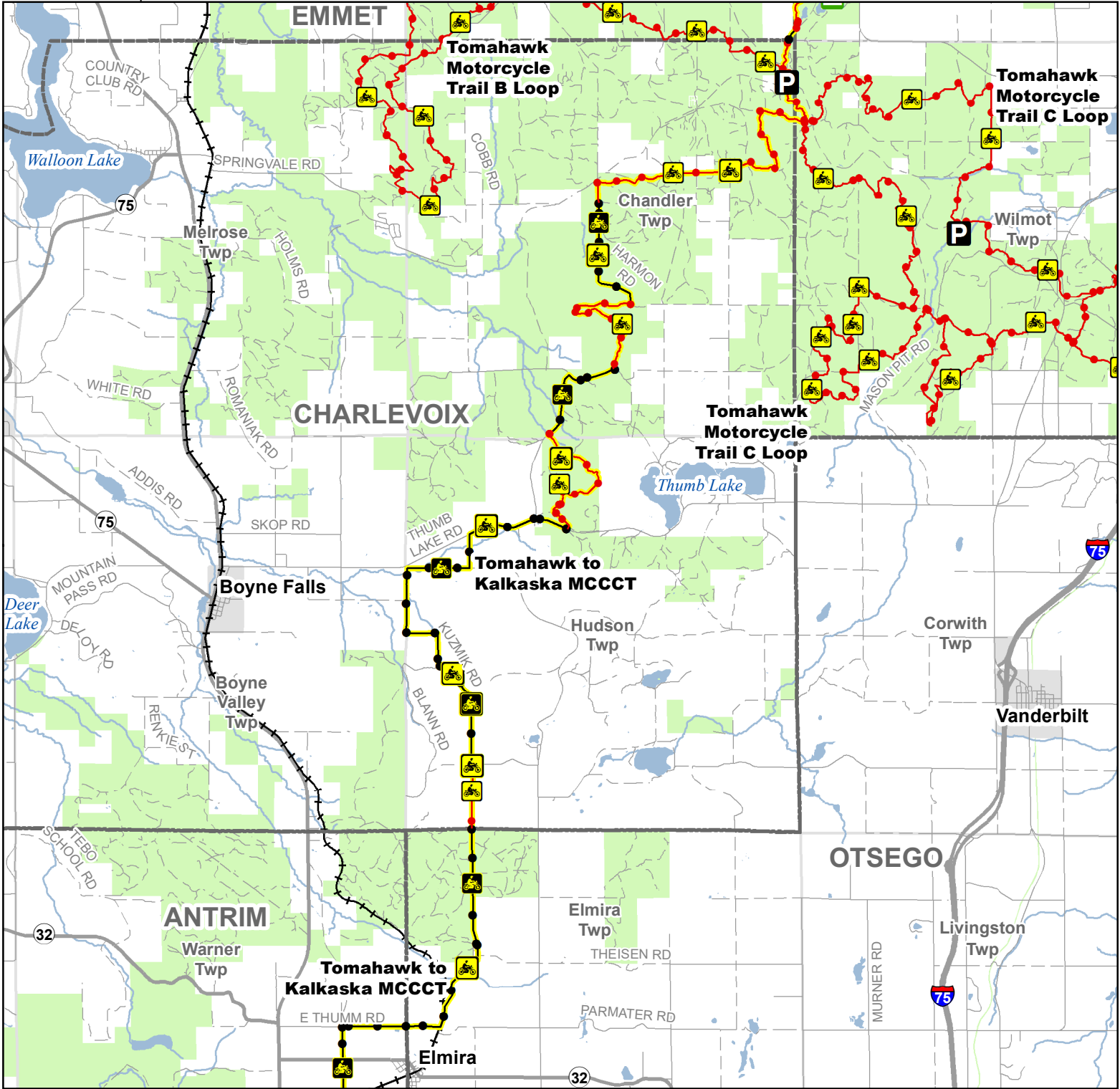


Tomahawk to Kalkaska Motorcycle MCCCT Central

Charlevoix, Otsego & Antrim Counties, Michigan

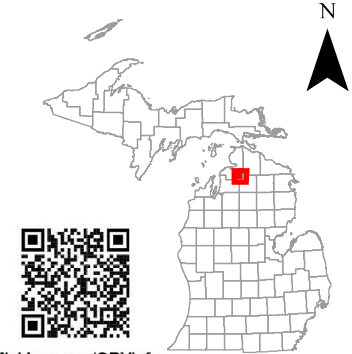

ADVISORY: Trails and Routes have two-way traffic.
DISCLAIMER: Trails shown on this map are an approximate representation of the trail system at the time of publication and may not reflect current ground conditions. STAY ON SIGNED TRAILS ONLY!

Description:



- State Forest Campground
- Parking Lot
- Motorcycle Trails (SOS License)
- Motorcycle Trails (DNR License)
- MCCCT Trails
- Motorcycle Trail - Secretary of State license required.
- Motorcycle Trail – Motorcycles Only. ORV license and trail permit required.
- Michigan Cross Country Cycle Trail (MCCCT)
- Highway
- Paved Road
- Gravel or Dirt Road
- Railroad
- Lake and River
- State Forest Land
- City or Village
- Township
- County

Updated: 5/6/2021



Michigan.gov/ORVInfo