

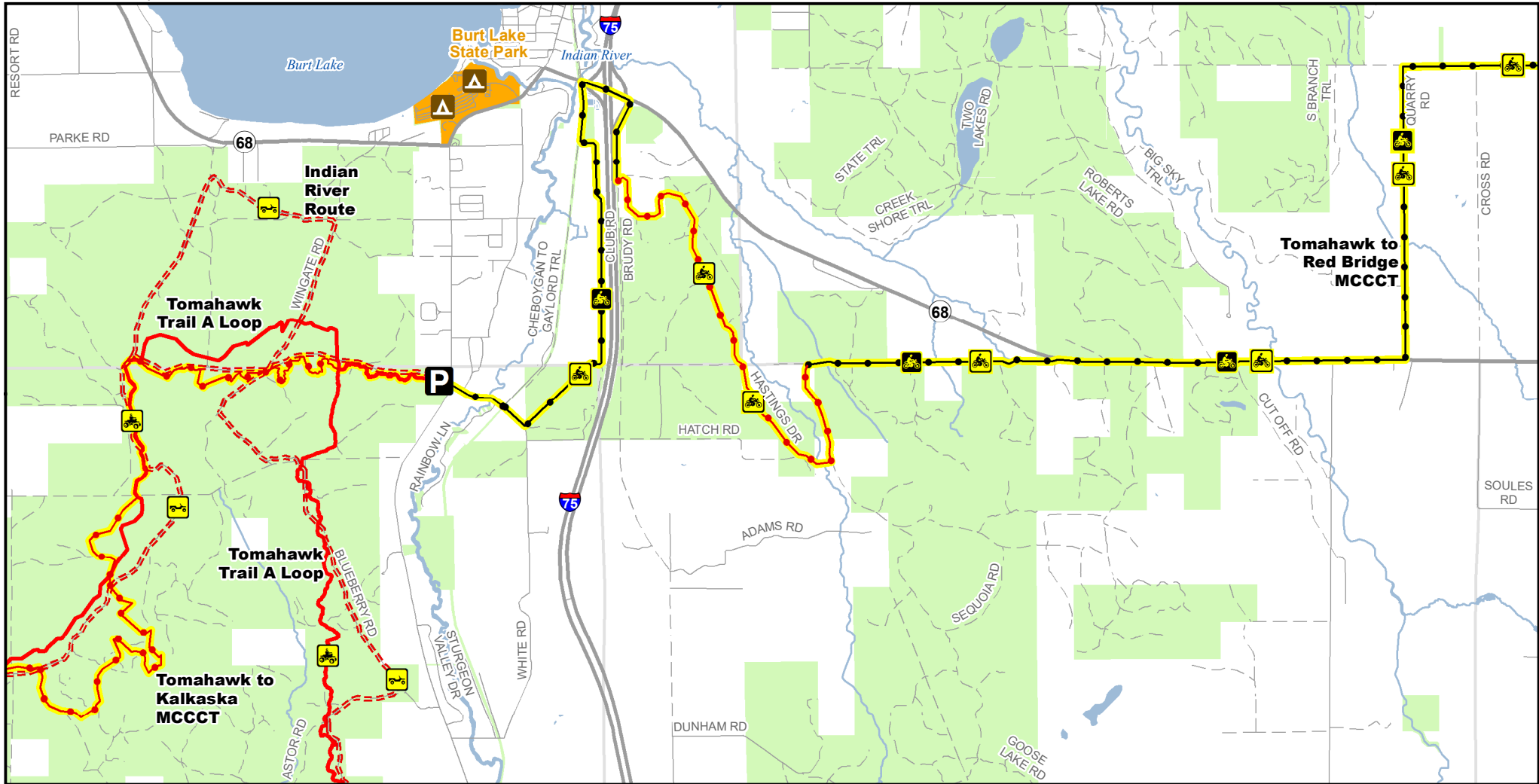


# Tomahawk to Red Bridge Motorcycle MCCCT West

## Cheboygan County, Michigan

Description:

ADVISORY: Trails and Routes have two-way traffic.  
DISCLAIMER: Trails shown on this map are an approximate representation of the trail system at the time of publication and may not reflect current ground conditions.  
**STAY ON SIGNED TRAILS ONLY!**



Parking lot



State park campgrounds



Motorcycle trail (SOS license)



Motorcycle trail (DNR license)








MCCCT Trails












ORV trail



ORV route

-  ORV Route – ORVs of all sizes including off-road motorcycles. ORV license and trail permit required unless licensed by the Secretary of State.
-  ORV Trail – ORVs 50 inches in width or less including off-road motorcycles. ORV license and trail permit required.
-  Motorcycle Trail - Secretary of State license required.
-  Motorcycle Trail – Motorcycles Only. ORV license and trail permit required.
-  Michigan Cross Country Cycle Trail (MCCCT)

-  Highway
-  Paved Road
-  Gravel or Dirt Road
-  Lakes and rivers
-  State park boundary
-  State forest land
-  Township
-  County boundary



Michigan.gov/ORVInfo