

Michigan  
Department of  
Natural Resources  
**Snowmobile Trails**  
Mackinac County

Updated: 2/2/2023



0 1 2  
Miles

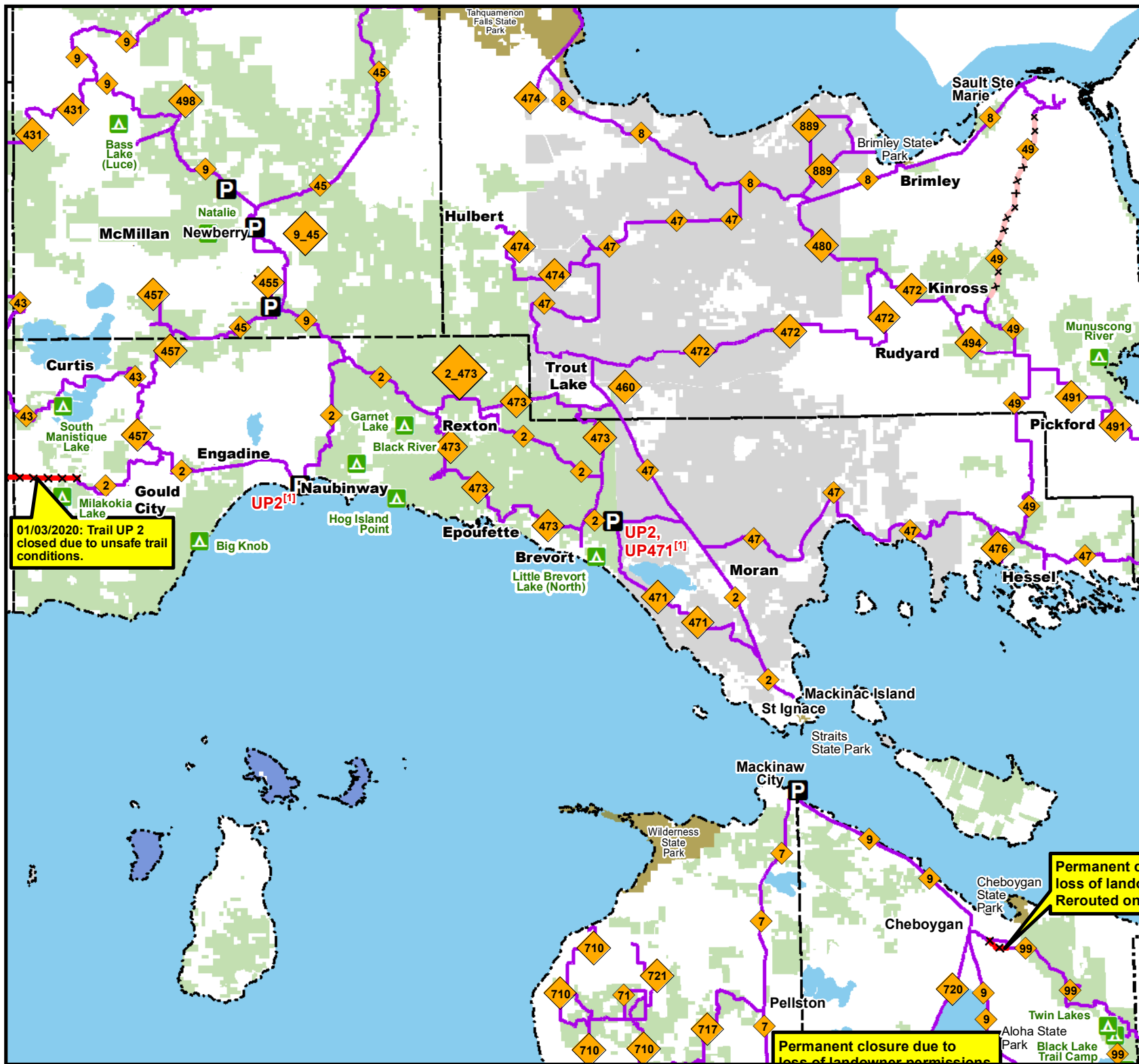
- P** Parking lot
- A** State forest campground
- x x** Temporarily closed trail
- x x** Permanently closed trail
- Snowmobile trail
- State park boundary
- State forest land
- State game area
- Federal land
- Lakes and rivers

**Parking**  
**UP2<sup>[1]</sup>** NE of Int of Tuffy St and US 2  
**UP2, UP471<sup>[2]</sup>** NE of Int of Burma and Tow Line Rds



**RIDE**  
**RIGHT**

Michigan.gov/Snowmobiling



01/03/2020: Trail UP 2 closed due to unsafe trail conditions.

Permanent closure of landowner Rerouted on...

Permanent closure due to loss of landowner permissions

Michigan  
Department of  
Natural Resources  
**Snowmobile Trails**  
Mackinac County

Updated: 2/2/2023



0 1 2  
Miles

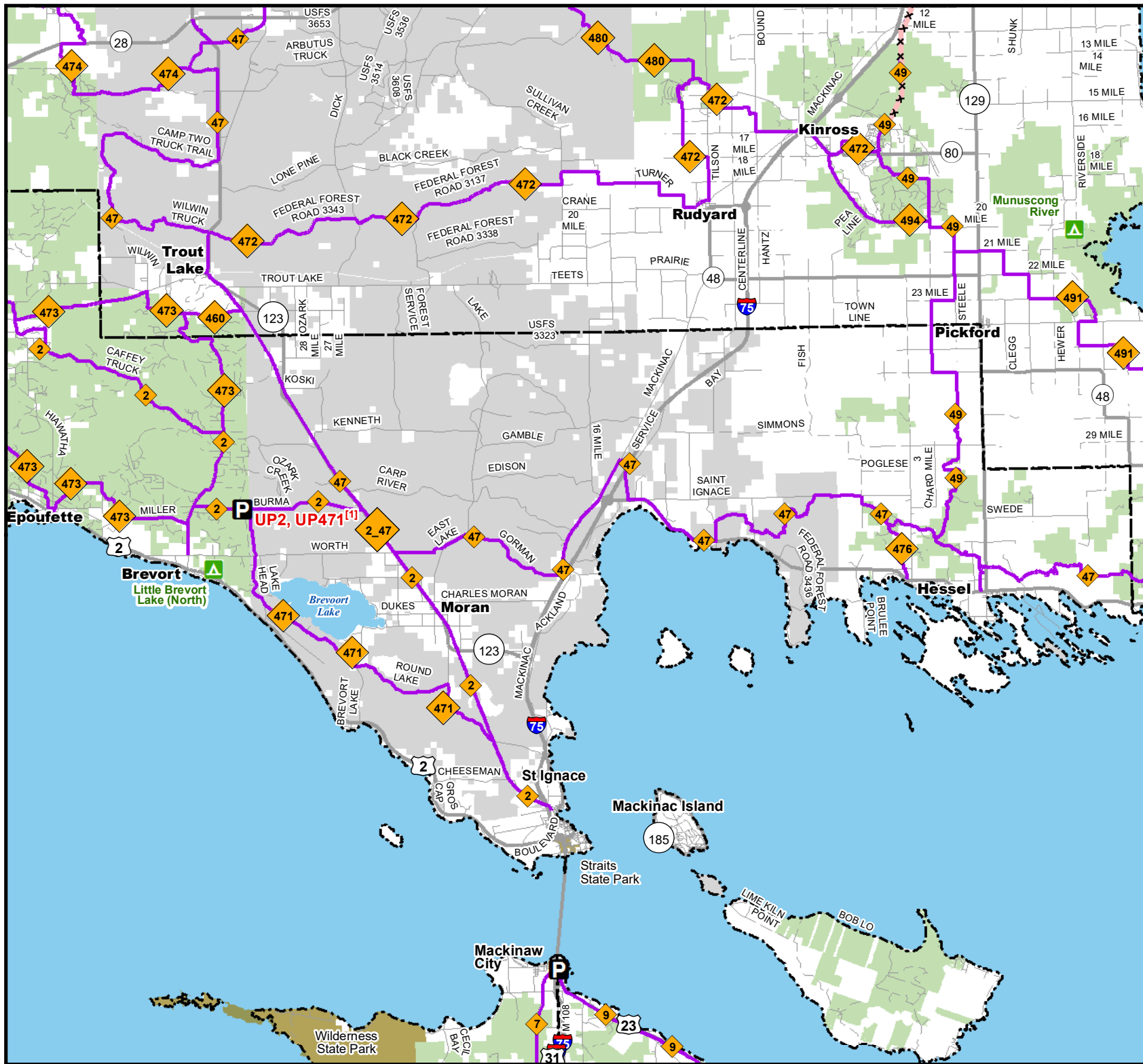
- Parking lot
- State forest campground
- Temporarily closed trail
- Snowmobile trail
- State park boundary
- State forest land
- Federal land
- Lakes and rivers

**Parking**  
**UP2<sup>[1]</sup>** NE of Int of Tuffy St and US 2  
**UP2, UP471<sup>[2]</sup>** NE of Int of Burma and  
 Tow Line Rds



**RIDE  
RIGHT**

Michigan.gov/Snowmobiling



Michigan  
Department of  
Natural Resources  
**Snowmobile Trails**  
Mackinac County

Updated: 2/2/2023



0 1 2  
Miles

- Parking lot
- State forest campground
- Permanently closed trail
- Snowmobile trail
- State park boundary
- State forest land
- State game area
- Federal land
- Lakes and rivers

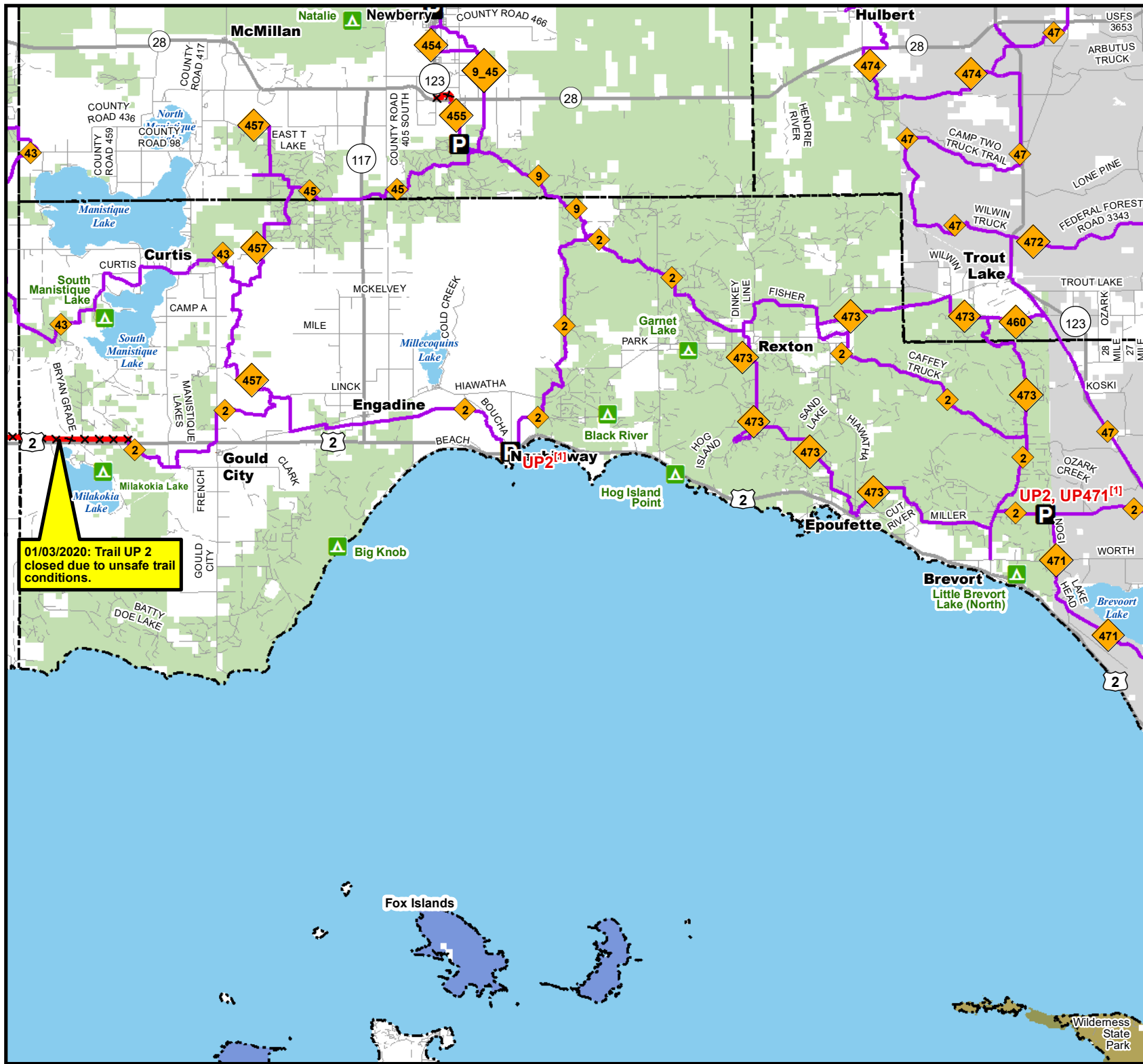
**01/03/2020: Trail UP 2 closed due to unsafe trail conditions.**

**Parking**  
**UP2<sup>[1]</sup>** NE of Int of Tuffy St and US 2  
**UP2, UP471<sup>[2]</sup>** NE of Int of Burma and Tow Line Rds



**RIDE  
RIGHT**

Michigan.gov/Snowmobiling



Wilderness State Park